

RWE Renewables UK Dogger Bank South (West) Limited

RWE Renewables UK Dogger Bank South (East) Limited

Dogger Bank South Offshore Wind Farms

**Public Rights of Way Plan
Volume 2**


June 2024

Application Reference: 2.11

APFP Regulation: 5(2)(k)


Revision: 01

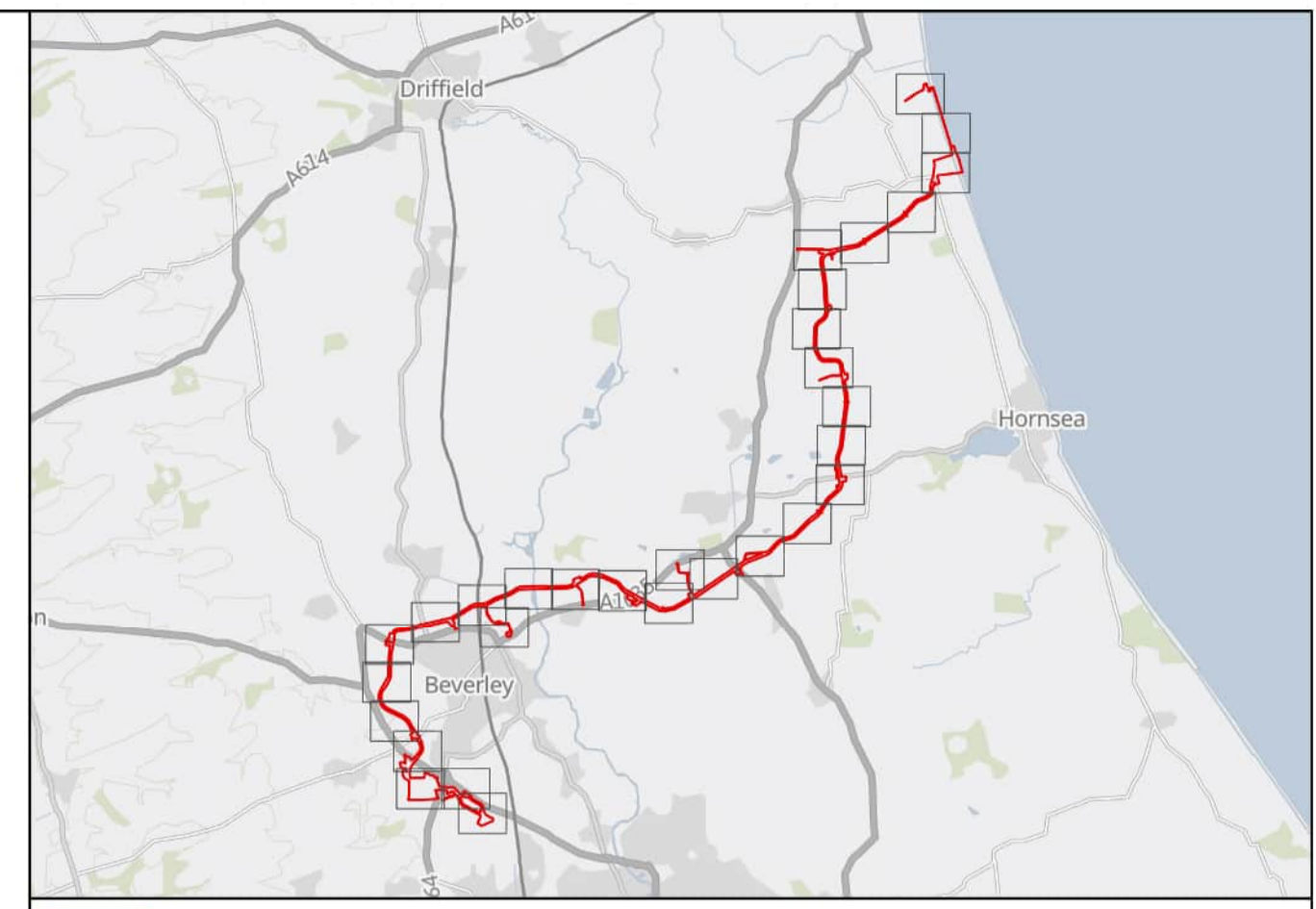
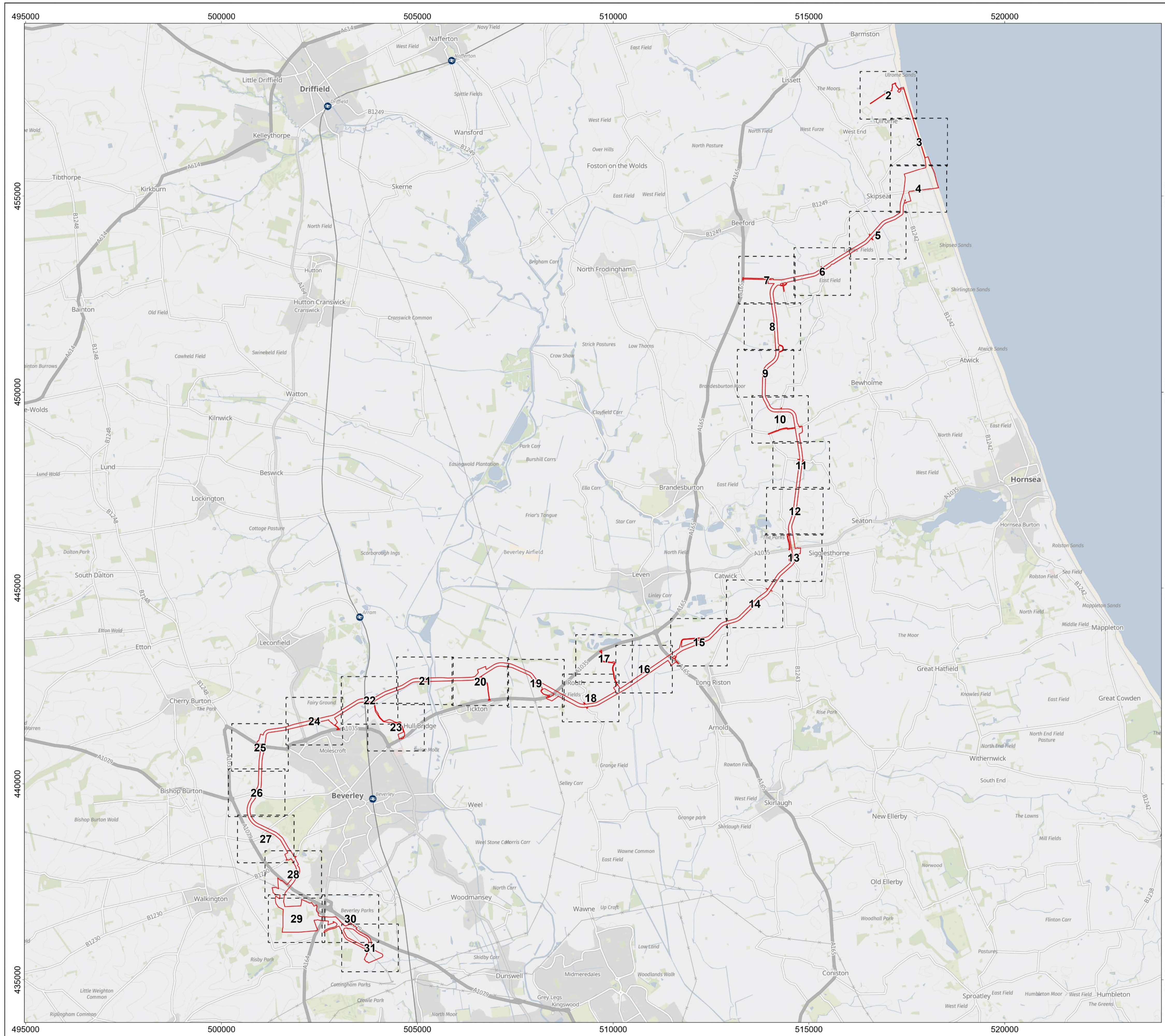
Unrestricted





Company:	RWE Renewables UK Dogger Bank South (West) Limited and RWE Renewables UK Dogger Bank South (East) Limited	Asset:	Development		
Project:	Dogger Bank South Offshore Wind Farms	Sub Project/Package:	Consents		
Document Title or Description:	Public Rights of Way Plan				
Document Number:	005028749-01	Contractor Reference Number:	PC2340-RHD-ON-ZZ-DR-Z-0688		
<p><i>COPYRIGHT © RWE Renewables UK Dogger Bank South (West) Limited and RWE Renewables UK Dogger Bank South (East) Limited, 2024. All rights reserved.</i></p> <p><i>This document is supplied on and subject to the terms and conditions of the Contractual Agreement relating to this work, under which this document has been supplied, in particular:</i></p> <p>LIABILITY</p> <p><i>In preparation of this document RWE Renewables UK Dogger Bank South (West) Limited and RWE Renewables UK Dogger Bank South (East) Limited has made reasonable efforts to ensure that the content is accurate, up to date and complete for the purpose for which it was contracted. RWE Renewables UK Dogger Bank South (West) Limited and RWE Renewables UK Dogger Bank South (East) Limited makes no warranty as to the accuracy or completeness of material supplied by the client or their agent.</i></p> <p><i>Other than any liability on RWE Renewables UK Dogger Bank South (West) Limited and RWE Renewables UK Dogger Bank South (East) Limited detailed in the contracts between the parties for this work RWE Renewables UK Dogger Bank South (West) Limited and RWE Renewables UK Dogger Bank South (East) Limited shall have no liability for any loss, damage, injury, claim, expense, cost or other consequence arising as a result of use or reliance upon any information contained in or omitted from this document.</i></p> <p><i>Any persons intending to use this document should satisfy themselves as to its applicability for their intended purpose.</i></p> <p><i>The user of this document has the obligation to employ safe working practices for any activities referred to and to adopt specific practices appropriate to local conditions.</i></p>					
Rev No.	Date	Status/Reason for Issue	Author	Checked by	Approved by
01	June 2024	Final for DCO Application	RHDHV	RWE	RWE





Onshore Order Limits
 Sheet Boundary

MAP NOTES / DATA SOURCES:
 Contains OS data © Crown Copyright and database right 2024
 Contains data from OS Zoomstack

Not to be used for Navigation.

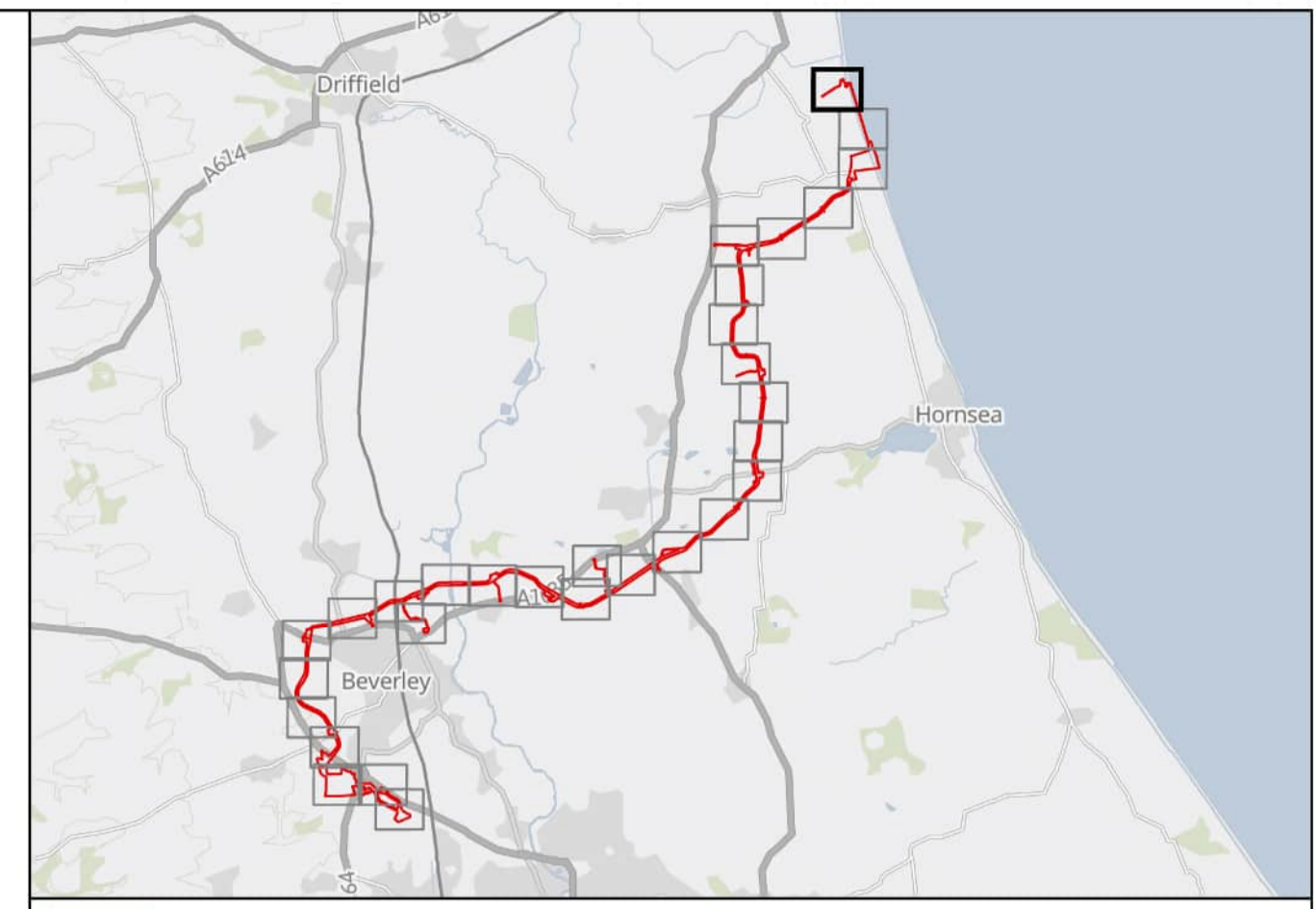
PROJECT TITLE
Dogger Bank South Offshore Wind Farms

DRAWING TITLE
Public Rights of Way Plan

DRAWING NUMBER: **PC2340-RHD-ON-ZZ-DR-Z-0688** PAGE NUMBER: **Page 1 of 31**

VER	DATE	REMARKS	DRAW	CHEK	APRD
0.1	02/01/2024	First Issue	SB	KD	RH
0.2	05/04/2024	Second Issue	SB	KD	RH
0.3	14/05/2024	Third Issue	SB	KD	RH
0.4	21/05/2024	Fourth Issue	SB	KD	RH





- Onshore Order Limits
- Sheet Boundary
- King Charles III England Coastal Path (KCIIECP)*
- Footpath
- Extent of footpath referred to in Schedule 5 of the DCO
- Footpath points referred to in Schedule 5 of the DCO

* The extent of the coastal path has been calculated as 32 years of cliff erosion (at 2m per year), set back 6m from the edge of the cliff.


MAP NOTES / DATA SOURCES:
 Contains OS data © Crown Copyright and database right 2024
 Contains data from OS Zoomstack
 © Crown copyright and database rights 2024 Ordnance Survey 0100031673
 Contains public sector information licensed under the Open Government Licence v3.0; © East Riding of Yorkshire Council. Not to be used for Navigation

PROJECT TITLE
Dogger Bank South Offshore Wind Farms

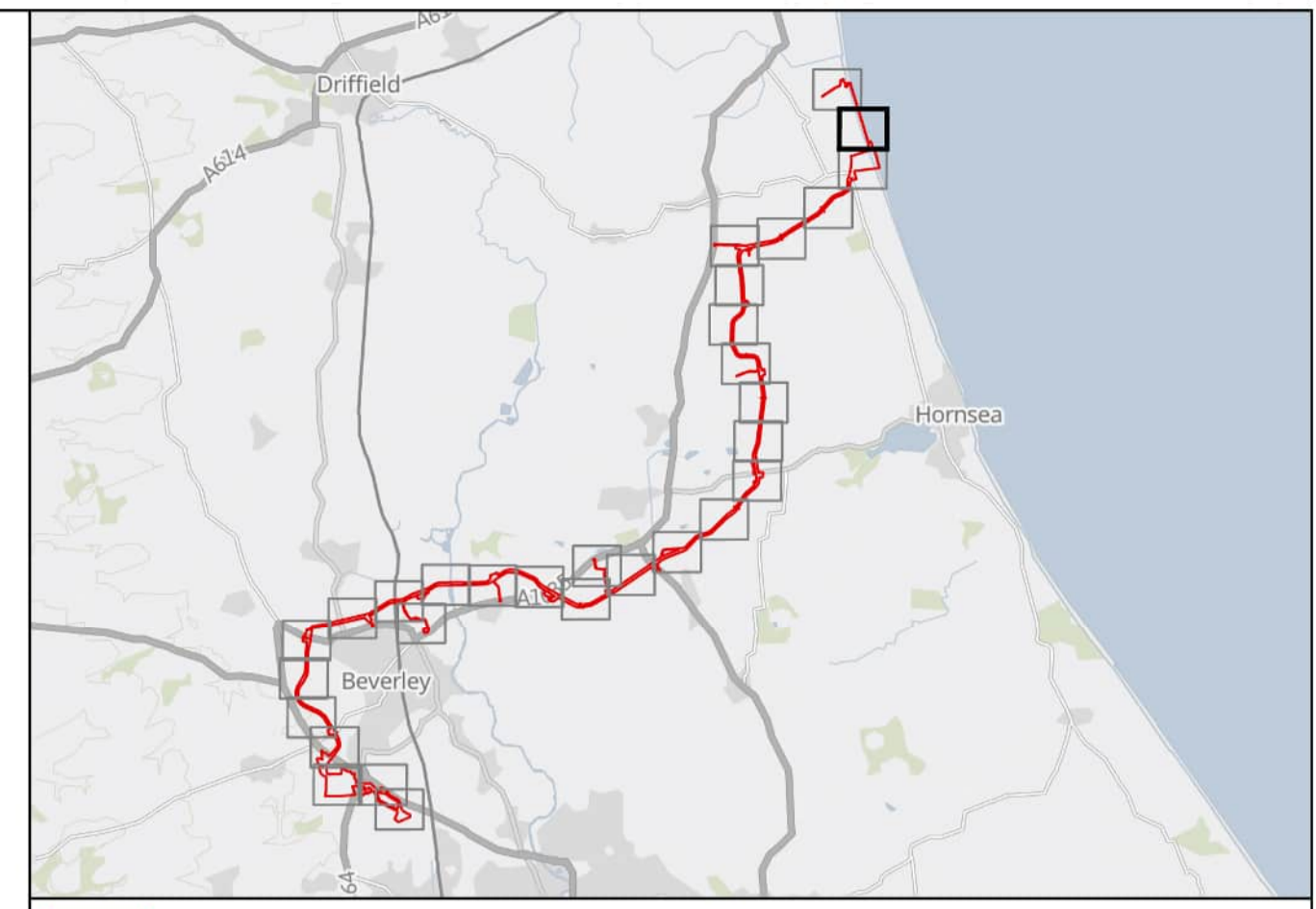
DRAWING TITLE
Public Rights of Way Plan

DRAWING NUMBER: **PC2340-RHD-ON-ZZ-DR-Z-0688** PAGE NUMBER: **Page 2 of 31**

VER	DATE	REMARKS	DRAW	CHEK	APRD
0.1	02/01/2024	First Issue	SB	KD	RH
0.2	05/04/2024	Second Issue	SB	KD	RH
0.3	14/05/2024	Third Issue	SB	KD	RH
0.4	21/05/2024	Fourth Issue	SB	KD	RH



Page 3



Onshore Order Limits

Sheet Boundary



MAP NOTES / DATA SOURCES:
 Contains OS data © Crown Copyright and database right 2024
 Contains data from OS Zoomstack
 © Crown copyright and database rights 2024 Ordnance Survey 0100031673
 Contains public sector information licensed under the Open Government Licence v3.0; © East Riding of Yorkshire Council. Not to be used for Navigation

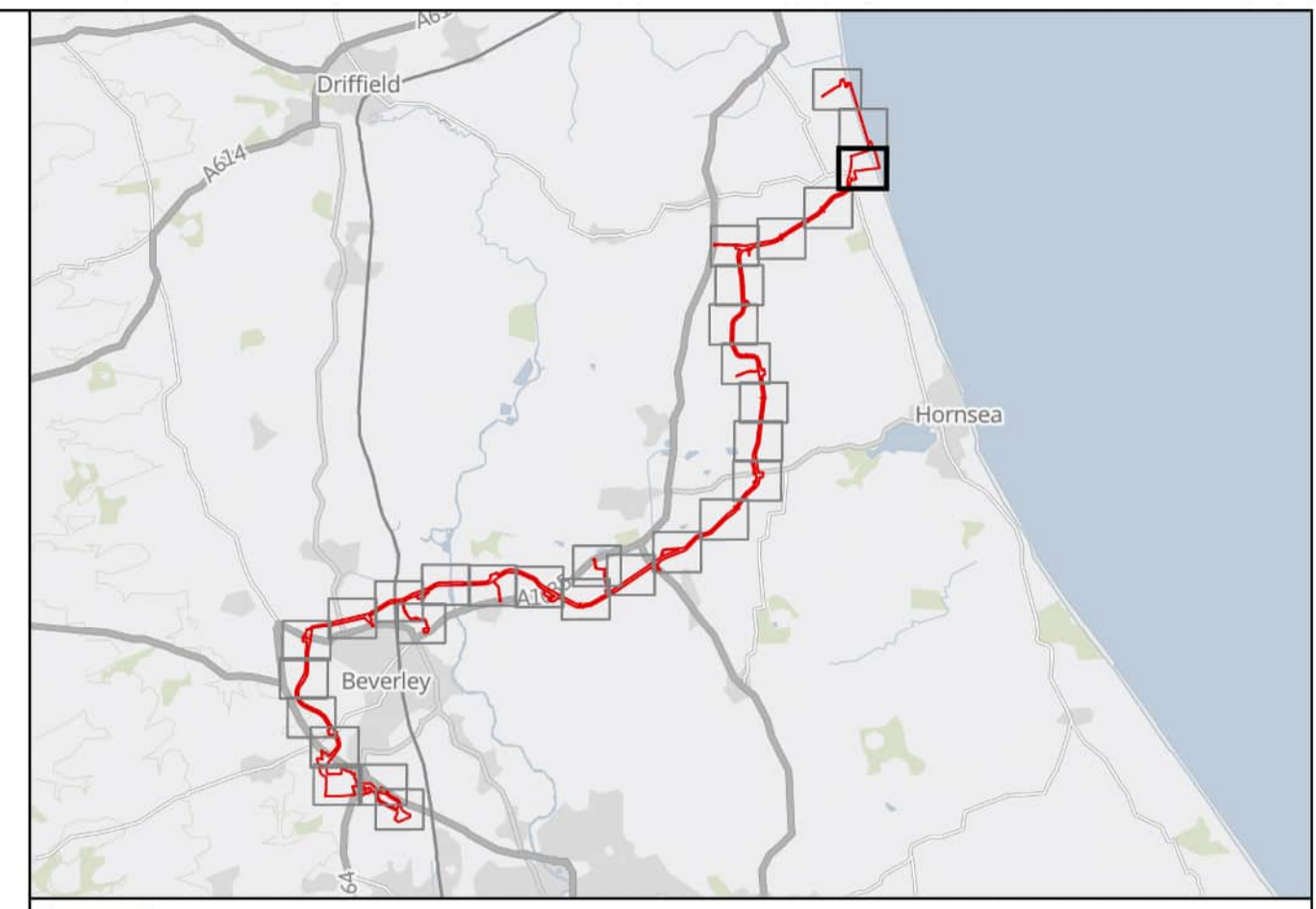
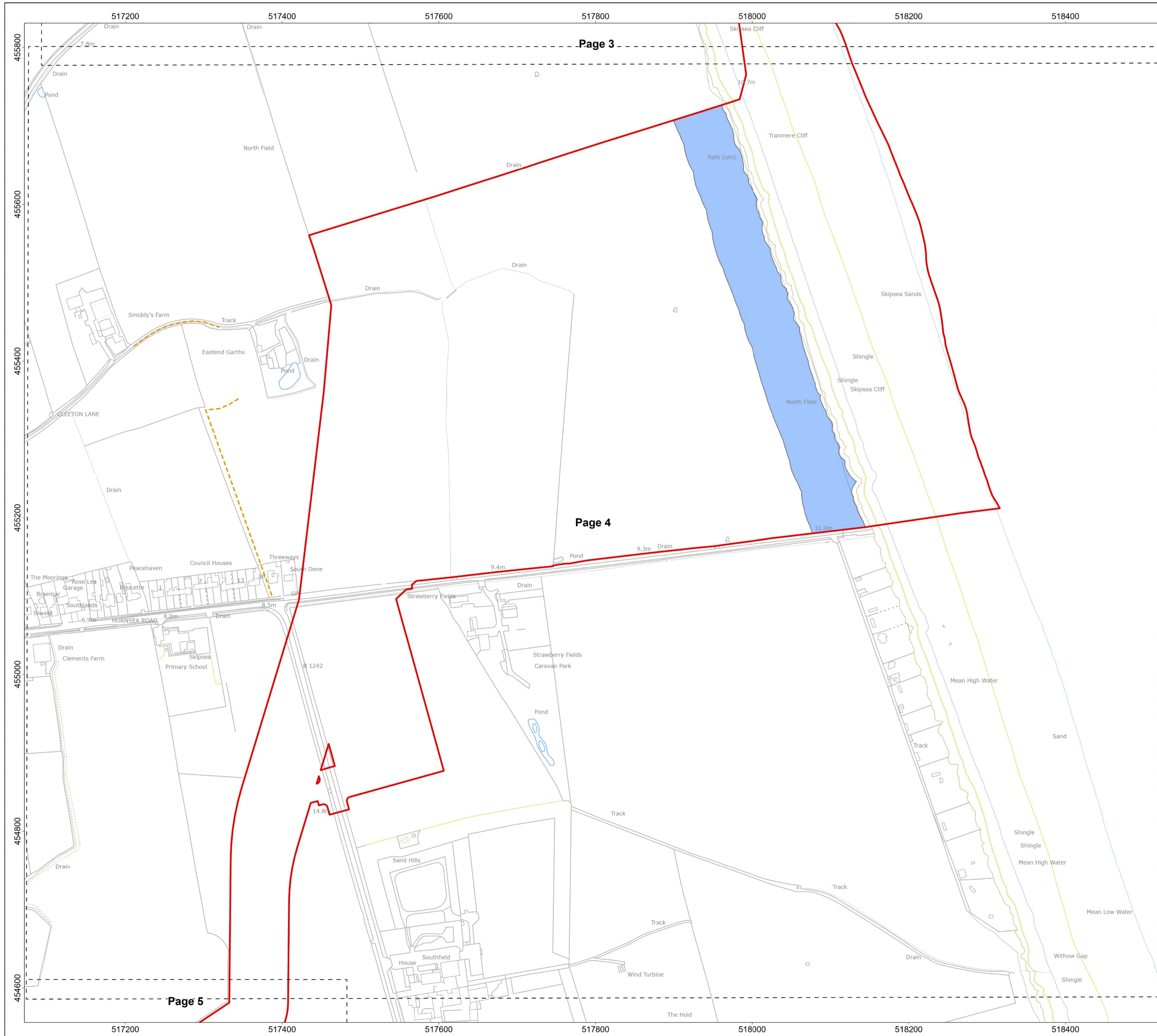
PROJECT TITLE
Dogger Bank South Offshore Wind Farms

DRAWING TITLE
Public Rights of Way Plan

DRAWING NUMBER: PC2340-RHD-ON-ZZ-DR-Z-0688 **PAGE NUMBER:** Page 3 of 31

VER	DATE	REMARKS	DRAW	CHEK	APRD
0.1	02/01/2024	First Issue	SB	KD	RH
0.2	05/04/2024	Second Issue	SB	KD	RH
0.3	14/05/2024	Third Issue	SB	KD	RH
0.4	21/05/2024	Fourth Issue	SB	KD	RH





- Onshore Order Limits
- Sheet Boundary
- King Charles III England Coastal Path (KCIIECP)*
- Footpath

* The extent of the coastal path has been calculated as 32 years of cliff erosion (at 2m per year), set back 6m from the edge of the cliff.


MAP NOTES / DATA SOURCES:
 Contains OS data © Crown Copyright and database right 2024
 Contains data from OS Zoomstack
 © Crown copyright and database rights 2024 Ordnance Survey 0100031673
 Contains public sector information licensed under the Open Government Licence v3.0; © East Riding of Yorkshire Council. Not to be used for Navigation

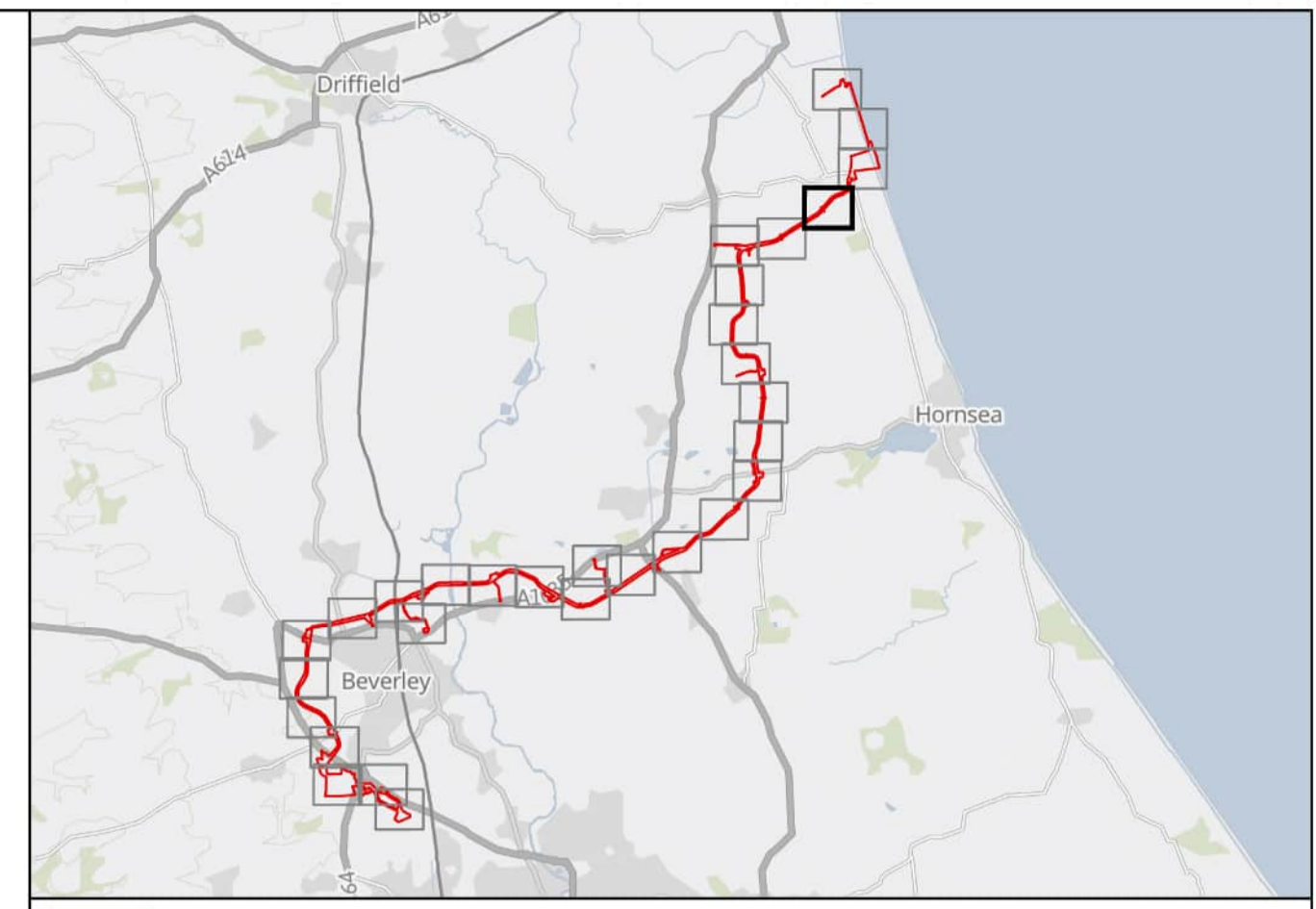
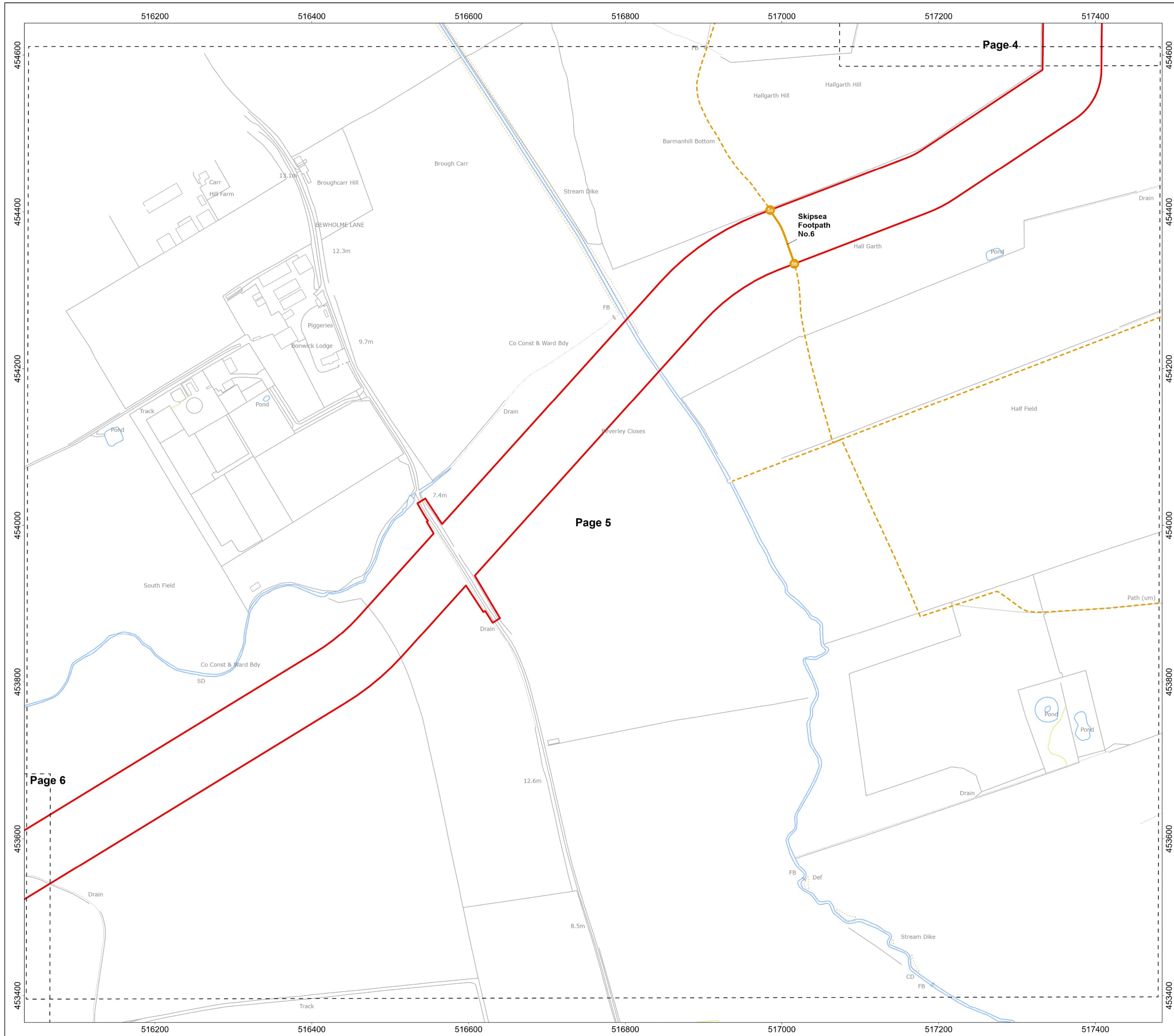
PROJECT TITLE
Dogger Bank South Offshore Wind Farms

DRAWING TITLE
Public Rights of Way Plan

DRAWING NUMBER: **PC2340-RHD-ON-ZZ-DR-Z-0688** PAGE NUMBER: **Page 4 of 31**

VER	DATE	REMARKS	DRAW	CHEK	APRD
0.1	02/01/2024	First Issue	SB	KD	RH
0.2	05/04/2024	Second Issue	SB	KD	RH
0.3	14/05/2024	Third Issue	SB	KD	RH
0.4	21/05/2024	Fourth Issue	SB	KD	RH





Legend

- Onshore Order Limits
- Sheet Boundary
- Footpath
- Extent of footpath referred to in Schedule 5 of the DCO
- Footpath points referred to in Schedule 5 of the DCO

MAP NOTES / DATA SOURCES:
 Contains OS data © Crown Copyright and database right 2024
 Contains data from OS Zoomstack
 © Crown copyright and database rights 2024 Ordnance Survey 0100031673
 Contains public sector information licensed under the Open Government Licence v3.0; © East Riding of Yorkshire Council. Not to be used for Navigation

PROJECT TITLE
Dogger Bank South Offshore Wind Farms

DRAWING TITLE
Public Rights of Way Plan

DRAWING NUMBER: PC2340-RHD-ON-ZZ-DR-Z-0688 **PAGE NUMBER:** Page 5 of 31

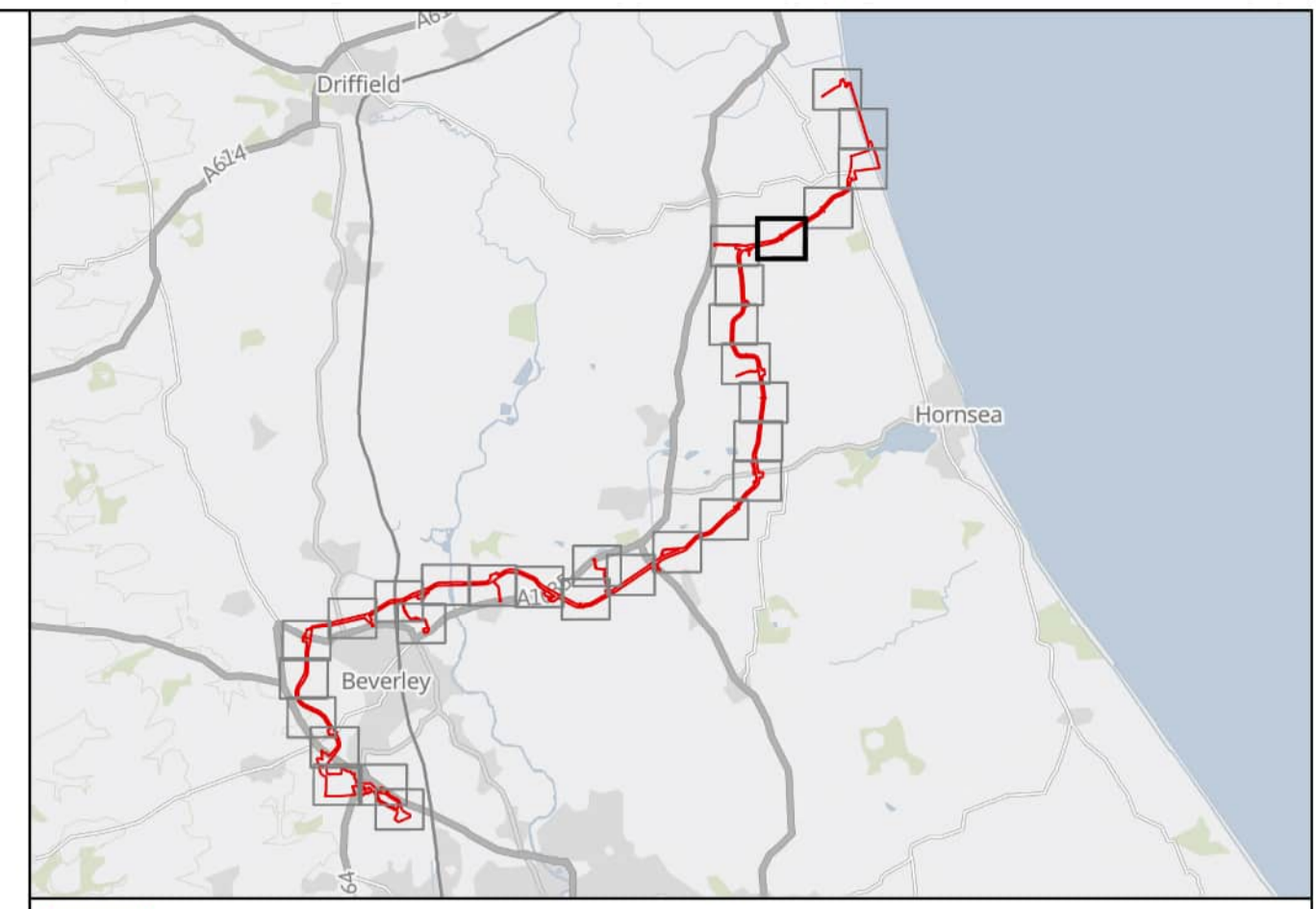
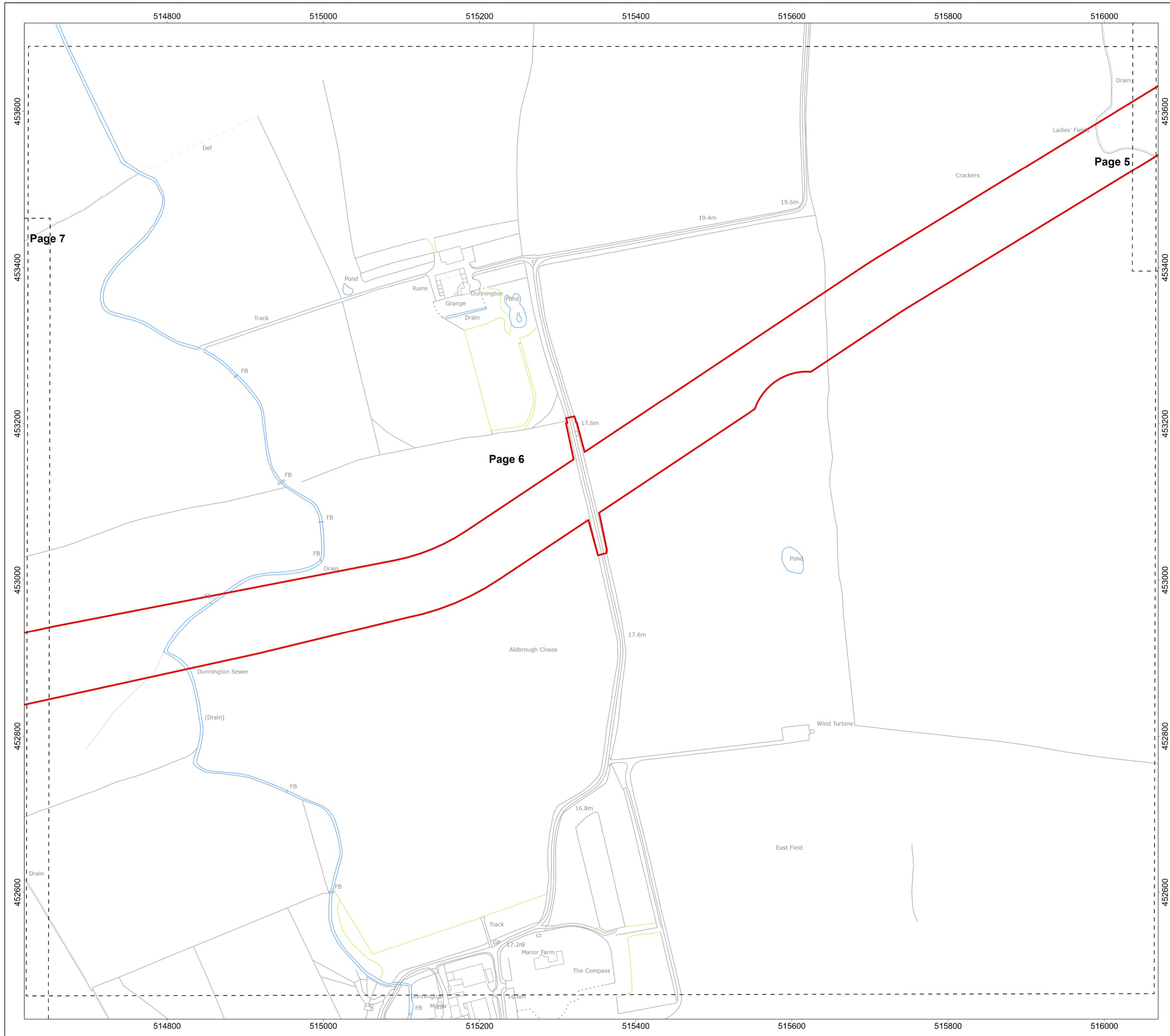
VER	DATE	REMARKS	DRAW	CHEK	APRD
0.1	02/01/2024	First Issue	SB	KD	RH
0.2	05/04/2024	Second Issue	SB	KD	RH
0.3	14/05/2024	Third Issue	SB	KD	RH
0.4	21/05/2024	Fourth Issue	SB	KD	RH

0 0.03 0.05 0.08 0.1 Km
 0 0.03 0.05 0.08 0.1 Miles

SCALE 1:2,500 PLOT SIZE A1
 DATUM OSGB 1936 VERTICAL REF N/A
 PRJ British National Grid

Royal HaskoningDHV
 Enhancing Society Together

RWE



Onshore Order Limits
 Sheet Boundary

MAP NOTES / DATA SOURCES:
 Contains OS data © Crown Copyright and database right 2024
 Contains data from OS Zoomstack
 © Crown copyright and database rights 2024 Ordnance Survey 0100031673
 Contains public sector information licensed under the Open Government Licence v3.0; © East Riding of Yorkshire Council. Not to be used for Navigation


PROJECT TITLE
Dogger Bank South Offshore Wind Farms

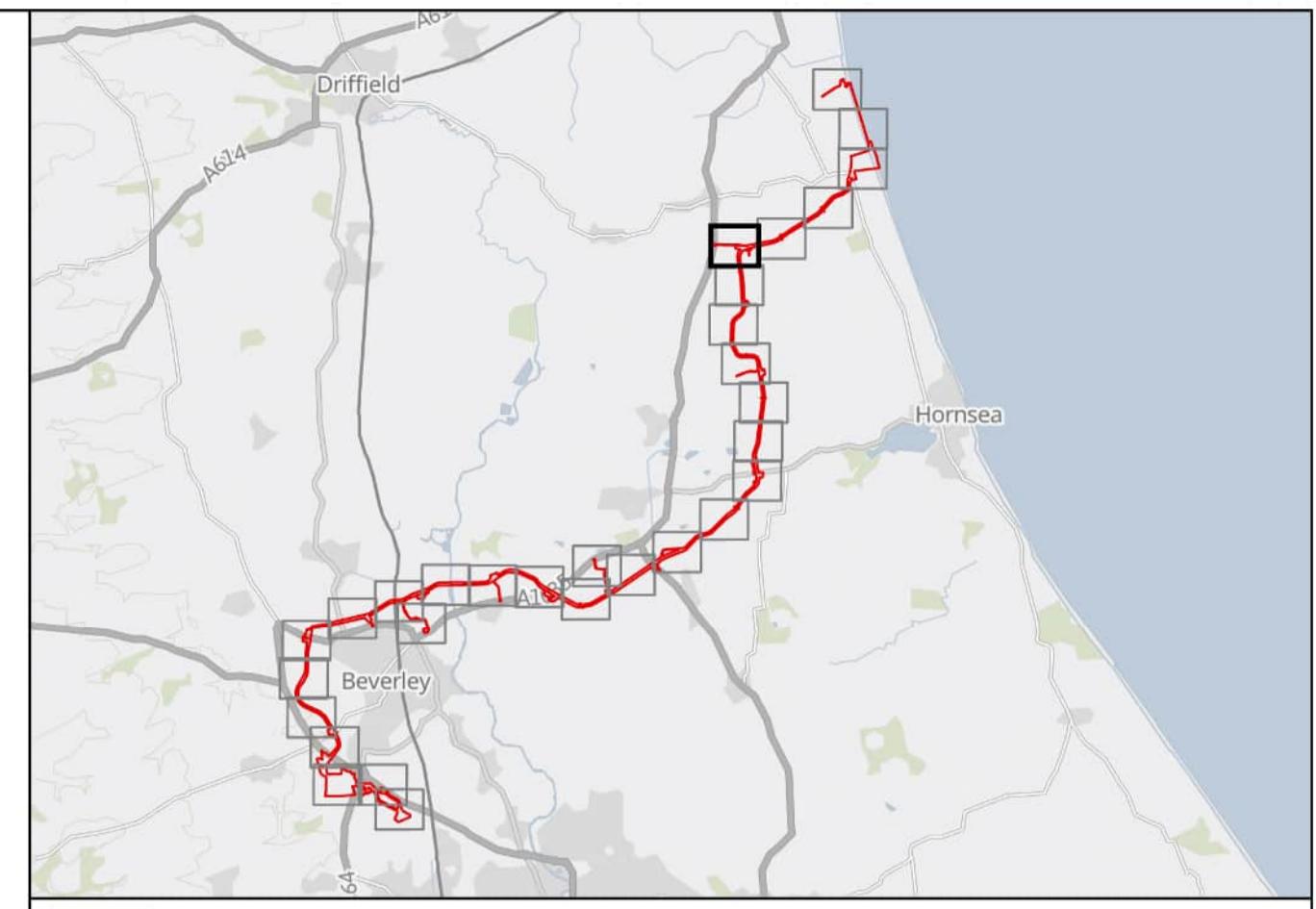
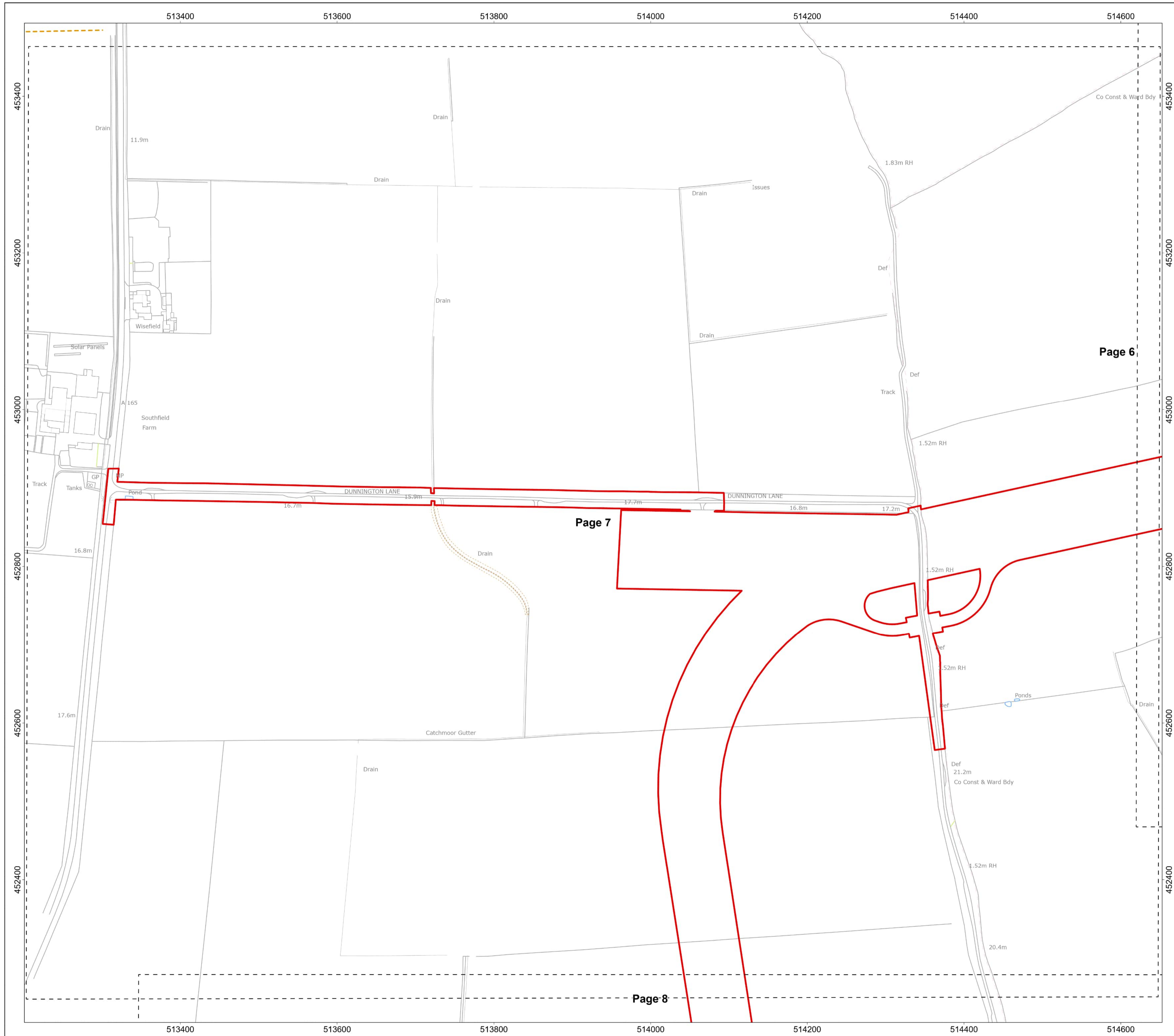
DRAWING TITLE
Public Rights of Way Plan

DRAWING NUMBER: **PC2340-RHD-ON-ZZ-DR-Z-0688** PAGE NUMBER: **Page 6 of 31**

VER	DATE	REMARKS	DRAW	CHEK	APRD
0.1	02/01/2024	First Issue	SB	KD	RH
0.2	05/04/2024	Second Issue	SB	KD	RH
0.3	14/05/2024	Third Issue	SB	KD	RH
0.4	21/05/2024	Fourth Issue	SB	KD	RH

0 0.03 0.05 0.08 0.1 Km SCALE 1:2,500 PLOT SIZE A1
 0 0.03 0.05 0.08 0.1 Miles DATUM OSGB 1936 VERTICAL REF N/A
 PRJ British National Grid





- Onshore Order Limits
- Sheet Boundary
- Footpath

Page 6

Page 7

Page 8


MAP NOTES / DATA SOURCES:
 Contains OS data © Crown Copyright and database right 2024
 Contains data from OS Zoomstack
 © Crown copyright and database rights 2024 Ordnance Survey 0100031673
 Contains public sector information licensed under the Open Government Licence v3.0; © East Riding of Yorkshire Council. Not to be used for Navigation

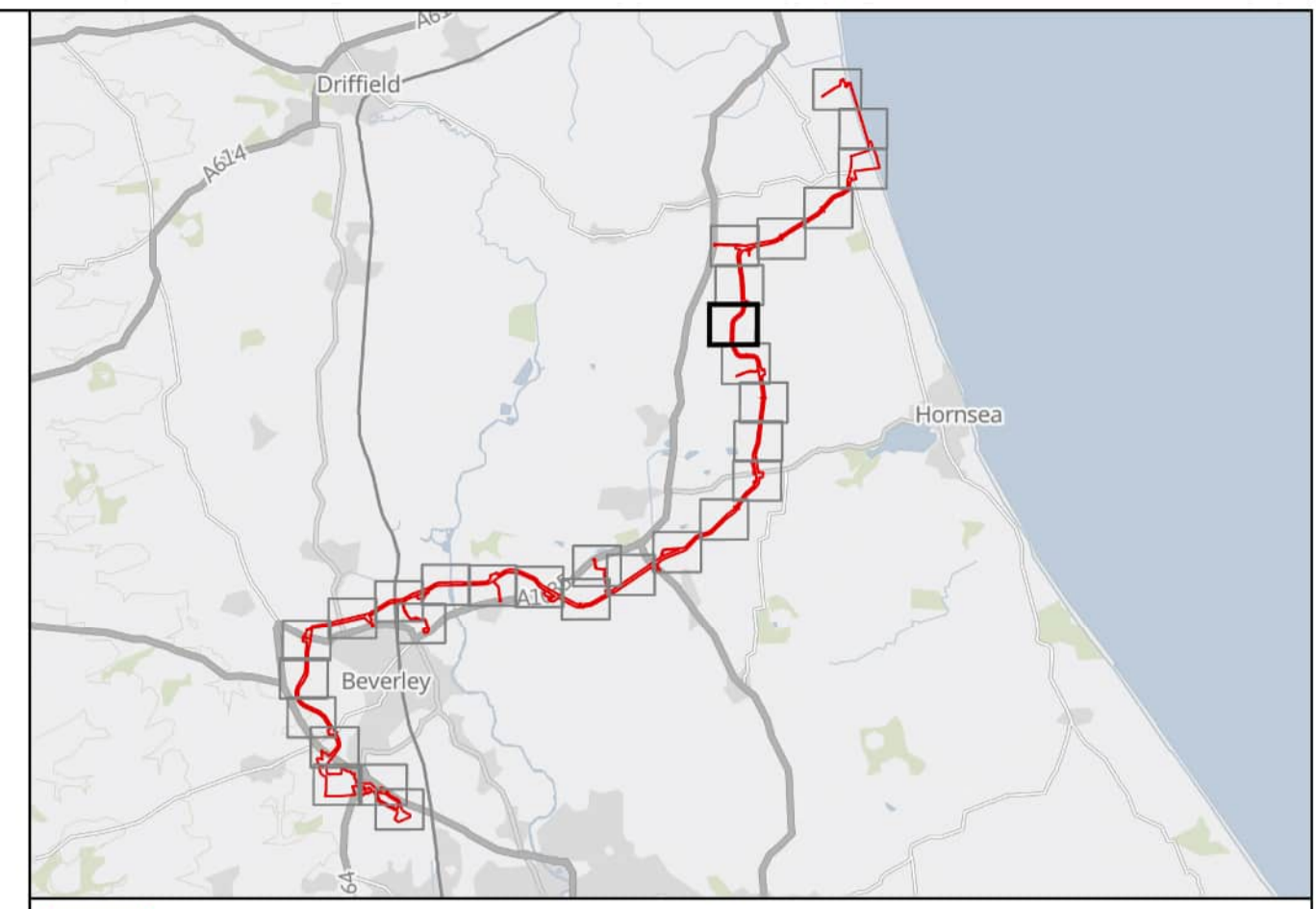
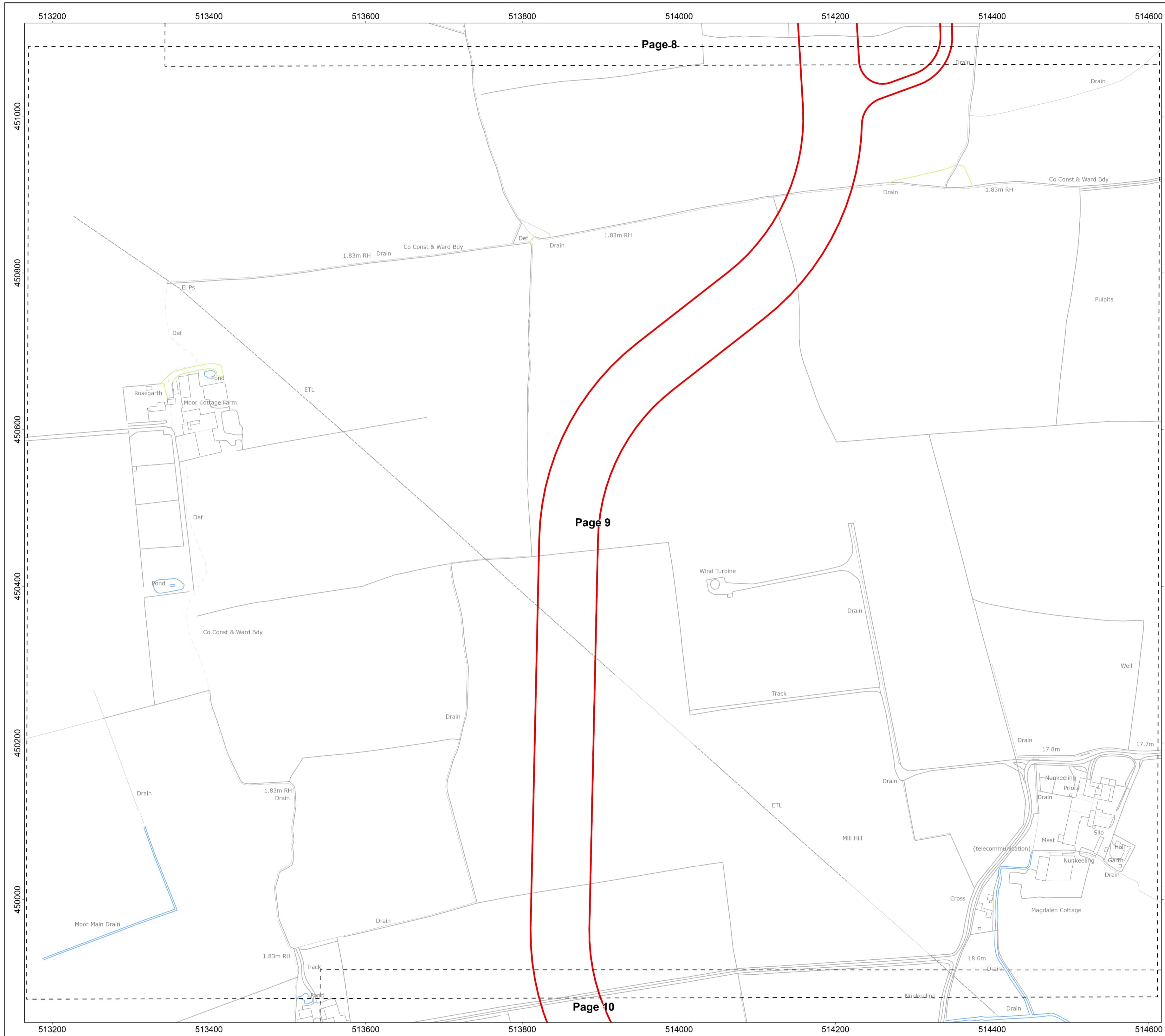
PROJECT TITLE
Dogger Bank South Offshore Wind Farms

DRAWING TITLE
Public Rights of Way Plan

DRAWING NUMBER: PC2340-RHD-ON-ZZ-DR-Z-0688 **PAGE NUMBER:** Page 7 of 31

VER	DATE	REMARKS	DRAW	CHEK	APRD
0.1	02/01/2024	First Issue	SB	KD	RH
0.2	05/04/2024	Second Issue	SB	KD	RH
0.3	14/05/2024	Third Issue	SB	KD	RH
0.4	21/05/2024	Fourth Issue	SB	KD	RH





Onshore Order Limits
 Sheet Boundary

MAP NOTES / DATA SOURCES:
 Contains OS data © Crown Copyright and database right 2024
 Contains data from OS Zoomstack
 © Crown copyright and database rights 2024 Ordnance Survey 0100031673
 Contains public sector information licensed under the Open Government Licence v3.0; © East Riding of Yorkshire Council. Not to be used for Navigation


PROJECT TITLE
Dogger Bank South Offshore Wind Farms

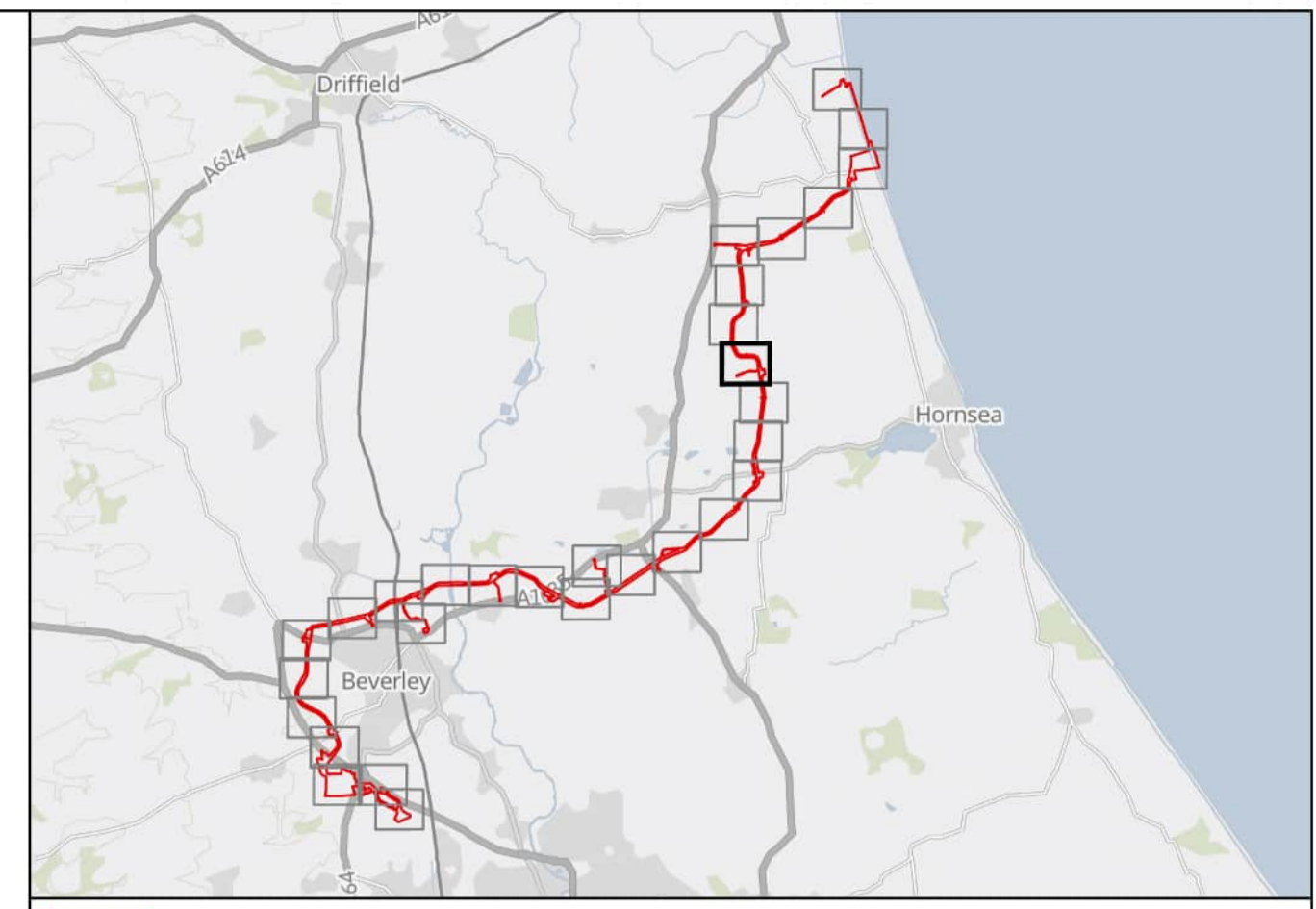
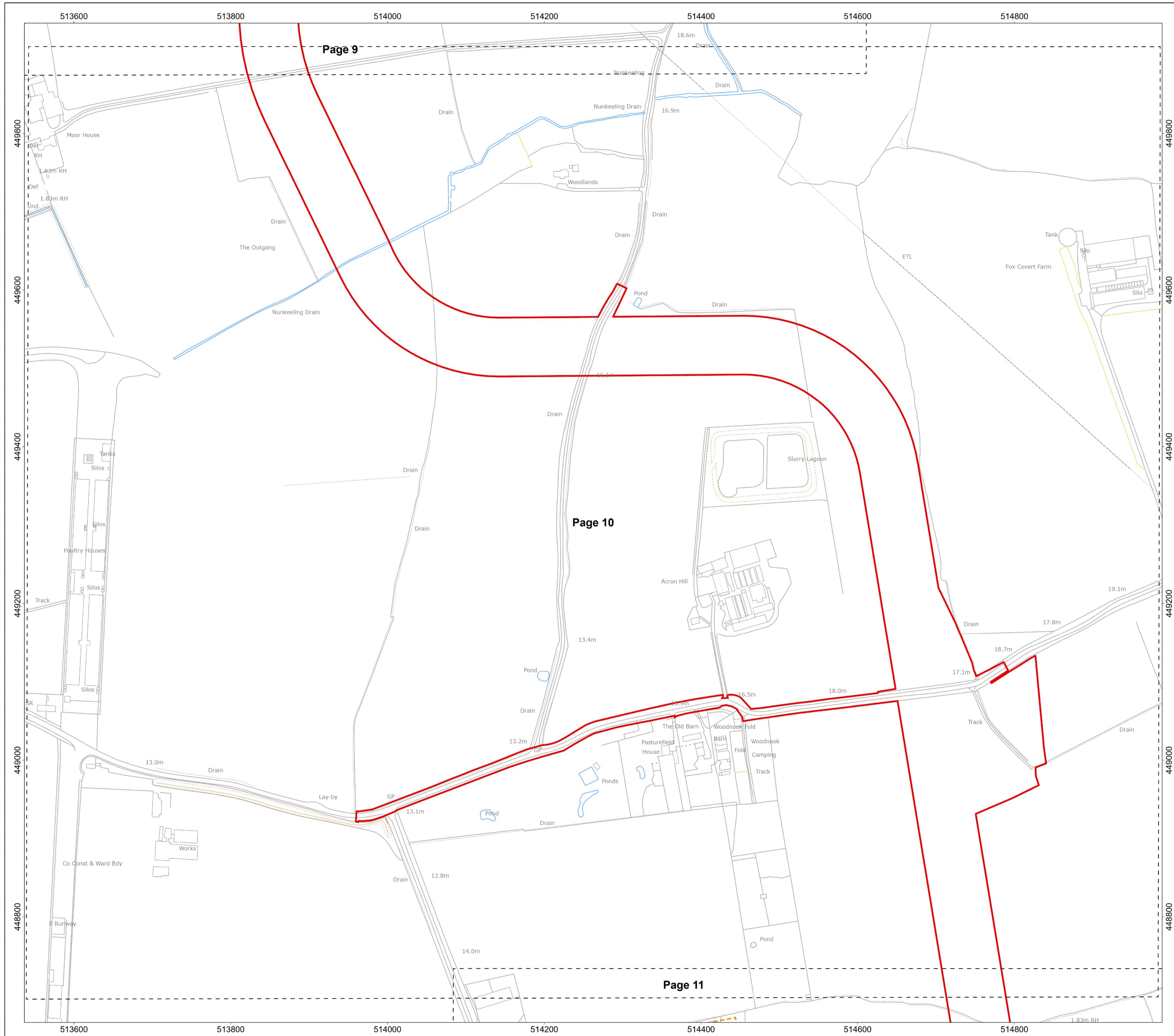
DRAWING TITLE
Public Rights of Way Plan

DRAWING NUMBER: PC2340-RHD-ON-ZZ-DR-Z-0688 **PAGE NUMBER:** Page 9 of 31

VER	DATE	REMARKS	DRAW	CHEK	APRD
0.1	02/01/2024	First Issue	SB	KD	RH
0.2	05/04/2024	Second Issue	SB	KD	RH
0.3	14/05/2024	Third Issue	SB	KD	RH
0.4	21/05/2024	Fourth Issue	SB	KD	RH

0 0.03 0.05 0.08 0.1 Km
 0 0.03 0.05 0.08 0.1 Miles
 SCALE 1:2,500 PLOT SIZE A1
 DATUM OSGB 1936 VERTICAL REF N/A
 PRJ British National Grid





- Onshore Order Limits
- Sheet Boundary
- Footpath


MAP NOTES / DATA SOURCES:
 Contains OS data © Crown Copyright and database right 2024
 Contains data from OS Zoomstack
 © Crown copyright and database rights 2024 Ordnance Survey 0100031673
 Contains public sector information licensed under the Open Government Licence v3.0; © East Riding of Yorkshire Council. Not to be used for Navigation

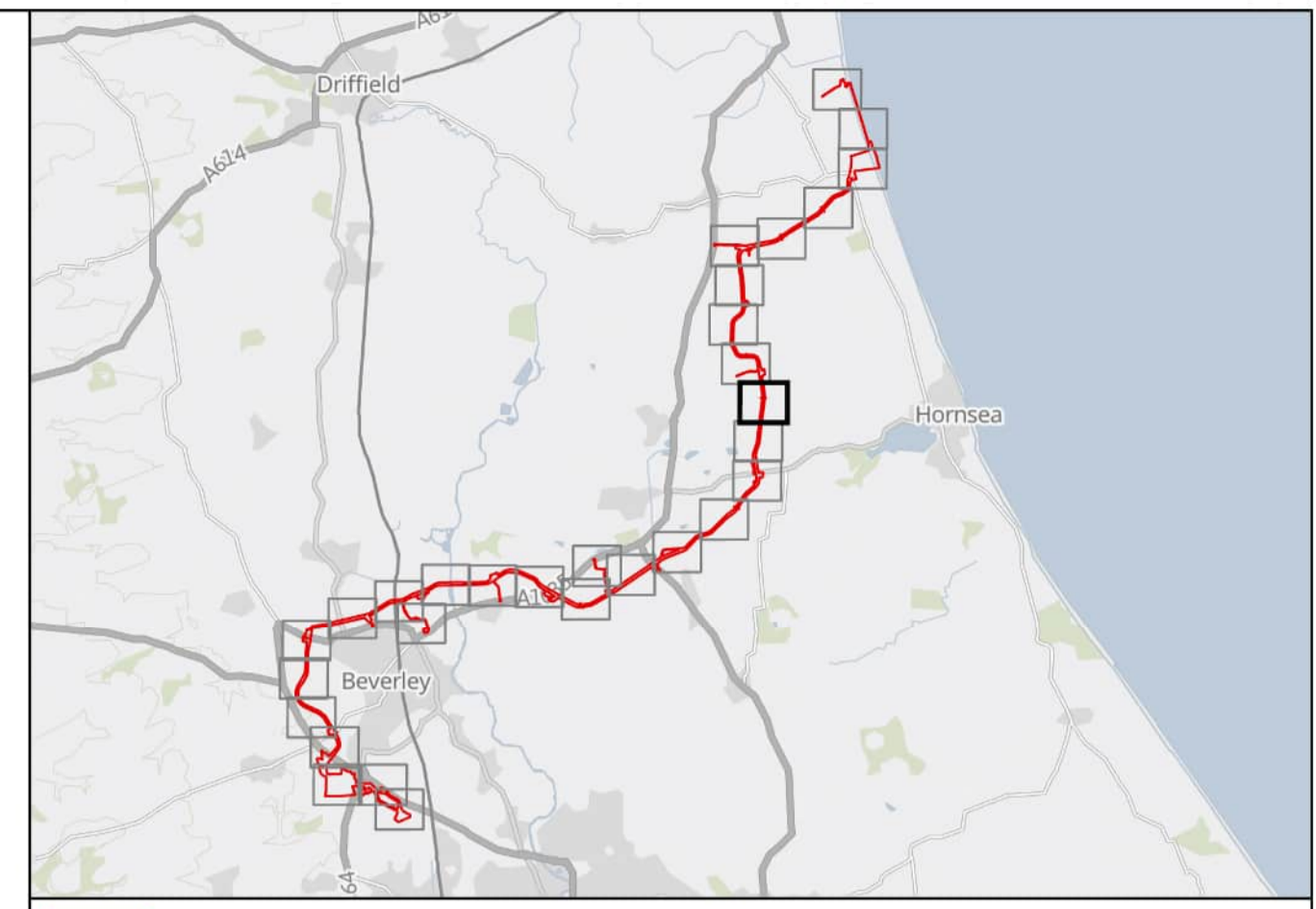
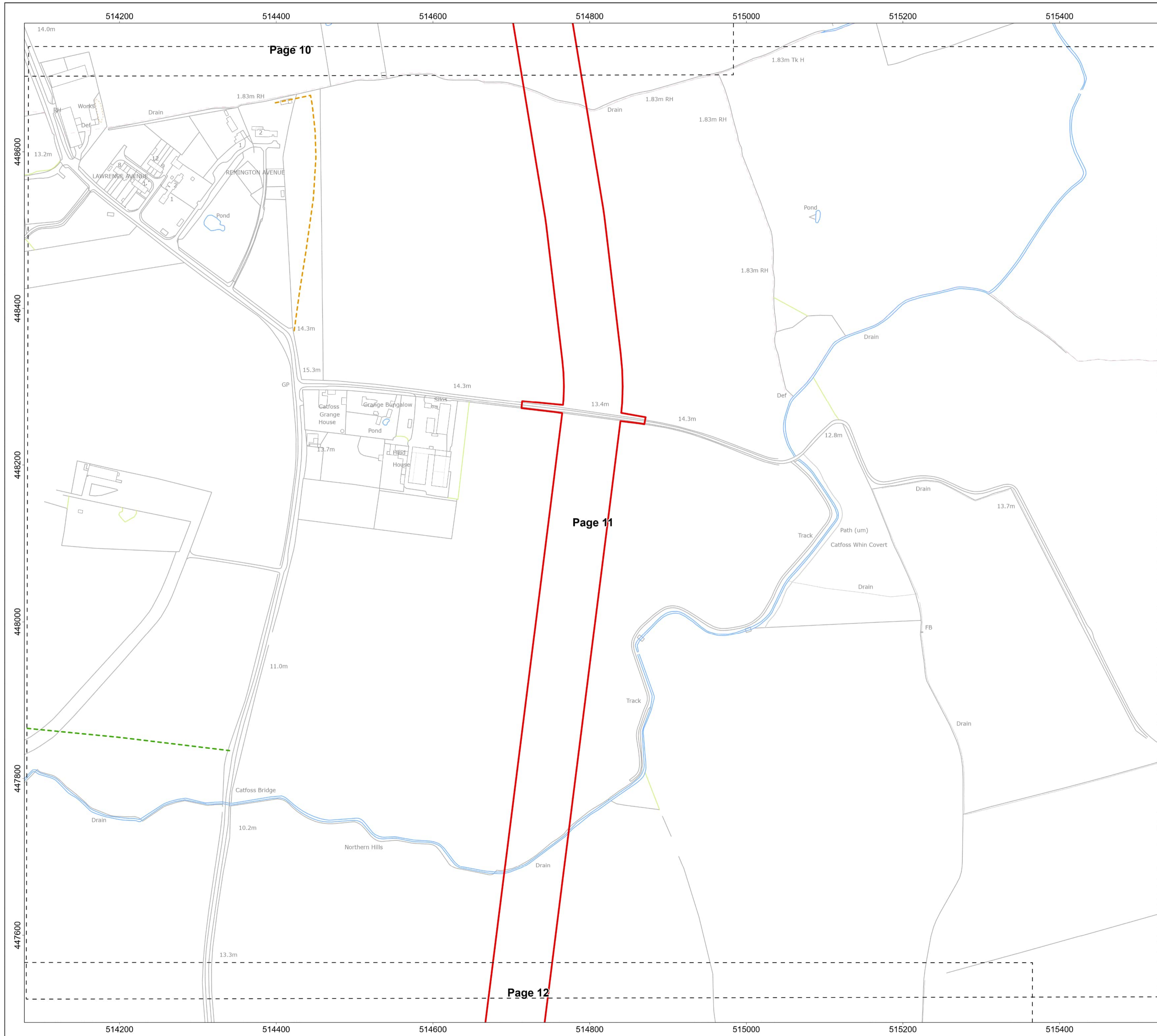
PROJECT TITLE
Dogger Bank South Offshore Wind Farms

DRAWING TITLE
Public Rights of Way Plan

DRAWING NUMBER: **PC2340-RHD-ON-ZZ-DR-Z-0688** PAGE NUMBER: **Page 10 of 31**

VER	DATE	REMARKS	DRAW	CHEK	APRD
0.1	02/01/2024	First Issue	SB	KD	RH
0.2	05/04/2024	Second Issue	SB	KD	RH
0.3	14/05/2024	Third Issue	SB	KD	RH
0.4	21/05/2024	Fourth Issue	SB	KD	RH





- Onshore Order Limits
- Sheet Boundary
- Footpath
- Bridleway



MAP NOTES / DATA SOURCES:
 Contains OS data © Crown Copyright and database right 2024
 Contains data from OS Zoomstack
 © Crown copyright and database rights 2024 Ordnance Survey 0100031673
 Contains public sector information licensed under the Open Government Licence v3.0; © East Riding of Yorkshire Council. Not to be used for Navigation

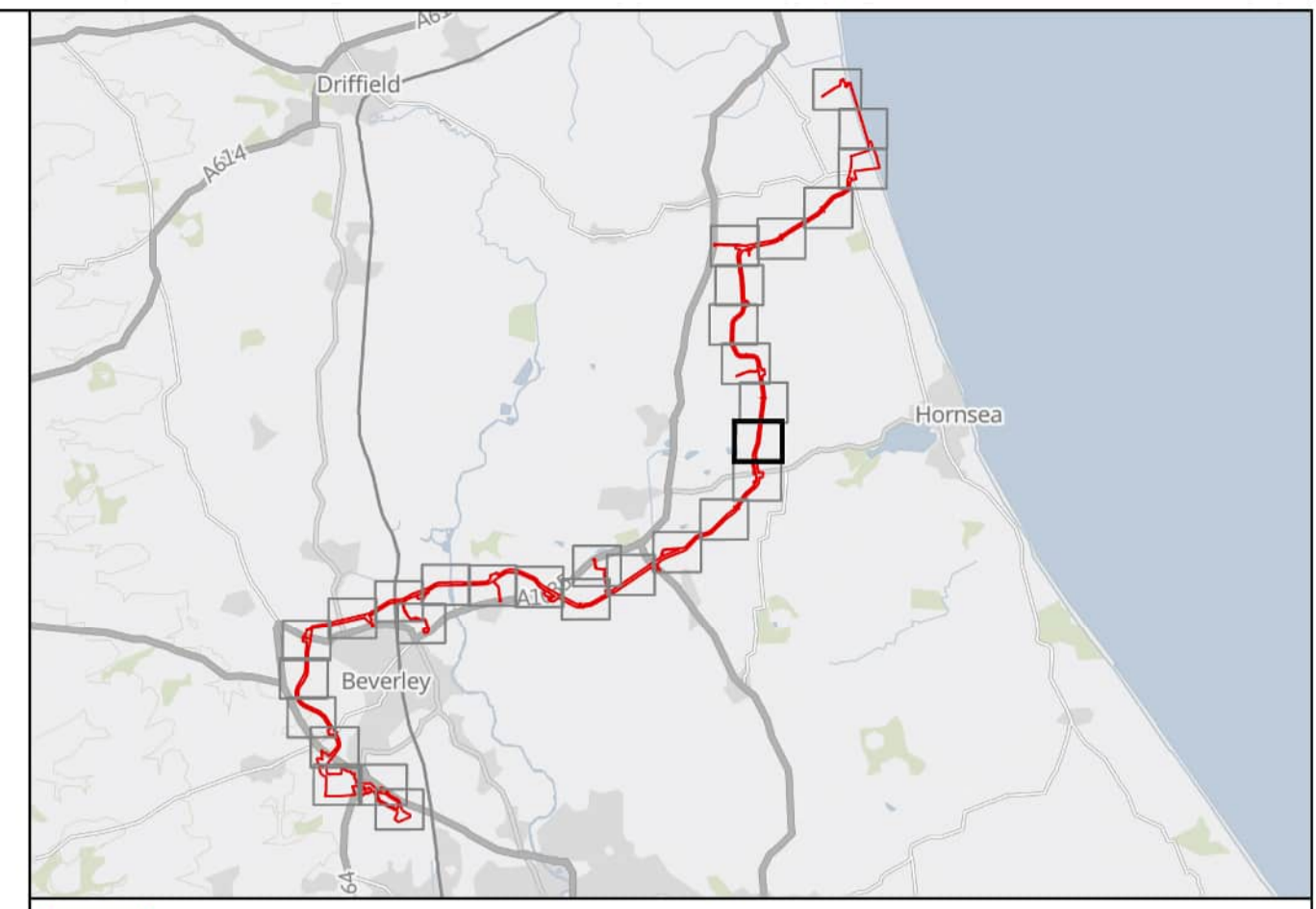
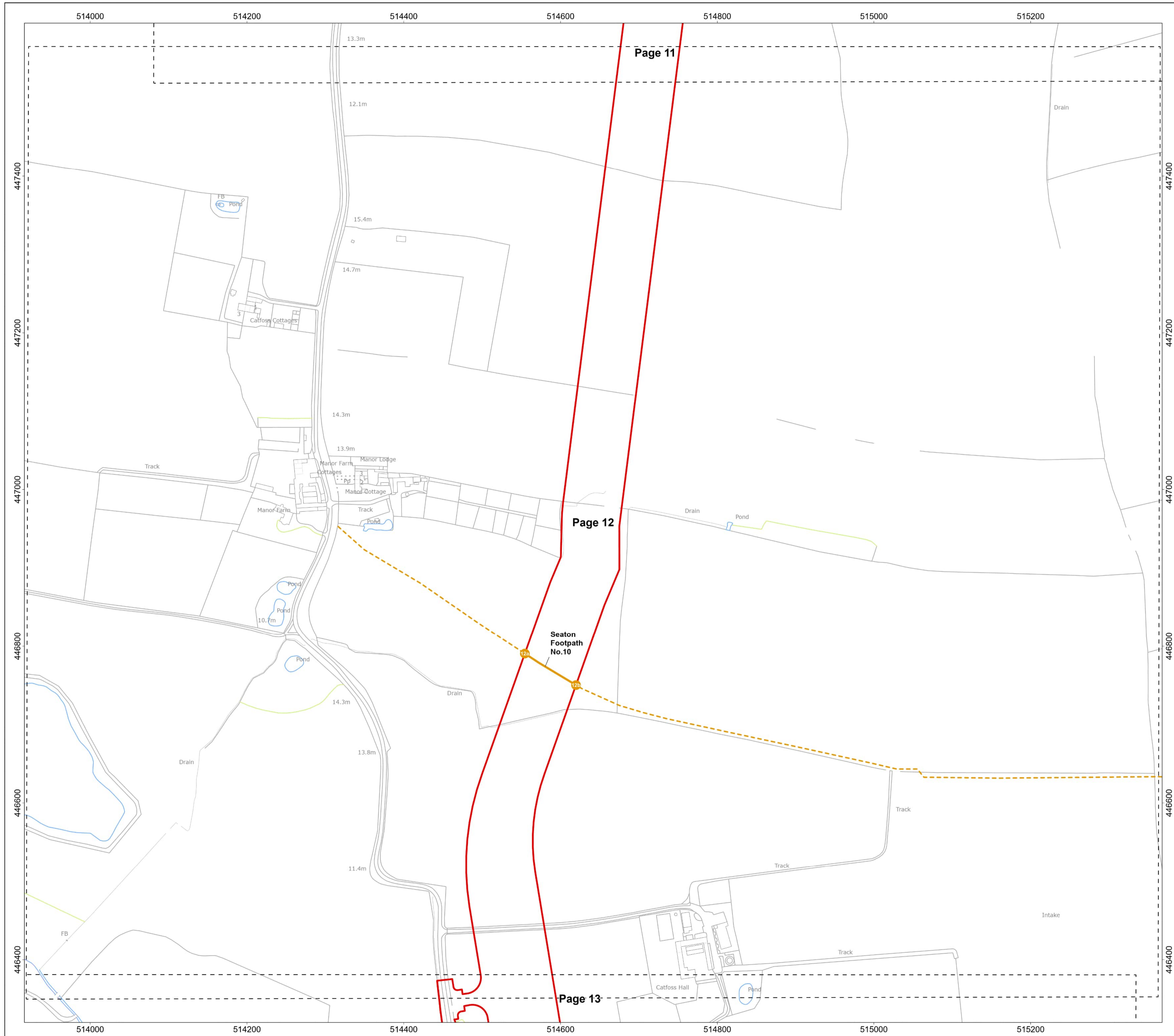
PROJECT TITLE
Dogger Bank South Offshore Wind Farms

DRAWING TITLE
Public Rights of Way Plan

DRAWING NUMBER: **PC2340-RHD-ON-ZZ-DR-Z-0688** PAGE NUMBER: **Page 11 of 31**

VER	DATE	REMARKS	DRAW	CHEK	APRD
0.1	02/01/2024	First Issue	SB	KD	RH
0.2	05/04/2024	Second Issue	SB	KD	RH
0.3	14/05/2024	Third Issue	SB	KD	RH
0.4	21/05/2024	Fourth Issue	SB	KD	RH





- Onshore Order Limits
- Sheet Boundary
- Footpath
- Extent of footpath referred to in Schedule 5 of the DCO
- Footpath points referred to in Schedule 5 of the DCO


MAP NOTES / DATA SOURCES:
 Contains OS data © Crown Copyright and database right 2024
 Contains data from OS Zoomstack
 © Crown copyright and database rights 2024 Ordnance Survey 0100031673
 Contains public sector information licensed under the Open Government Licence v3.0; © East Riding of Yorkshire Council. Not to be used for Navigation

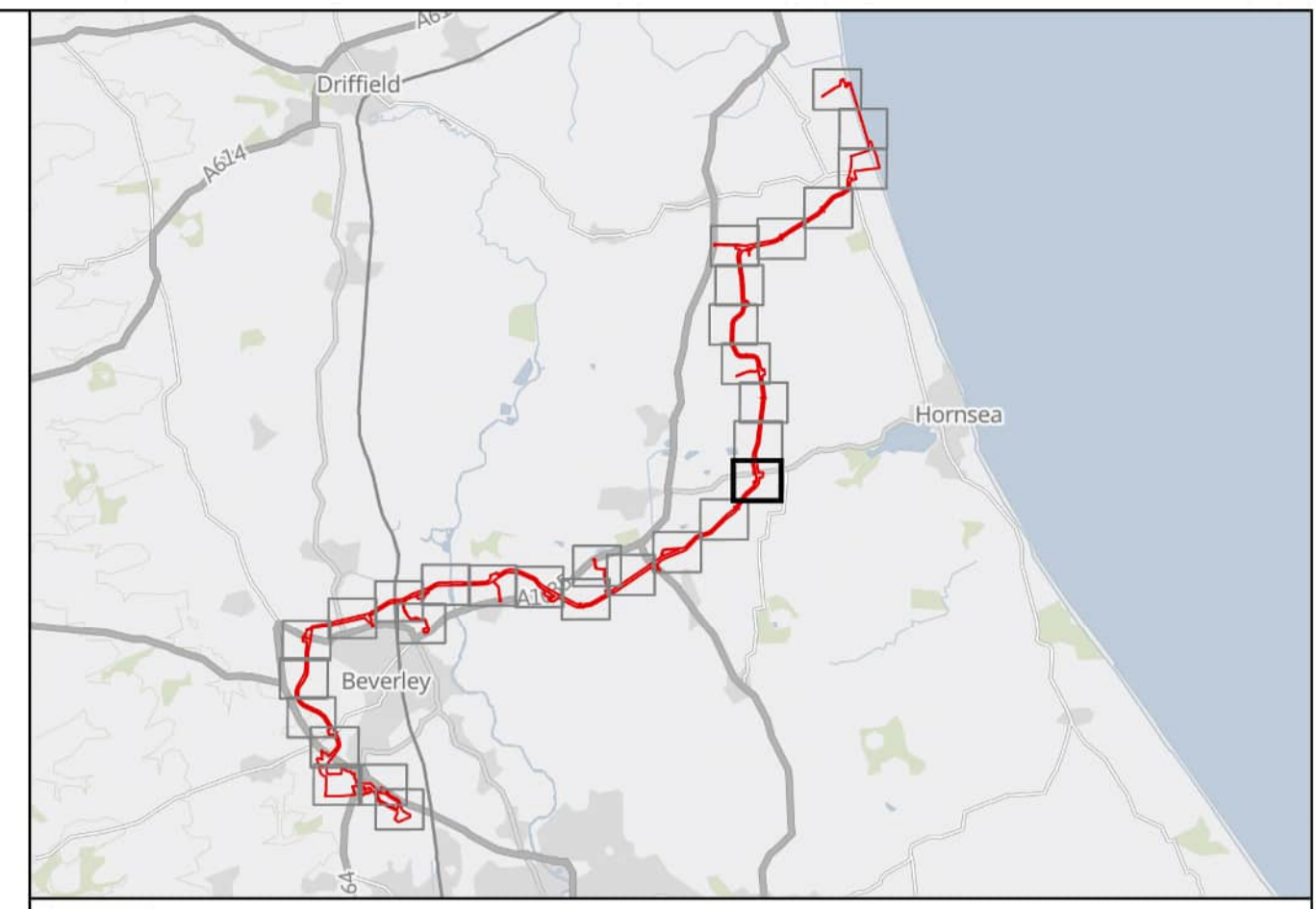
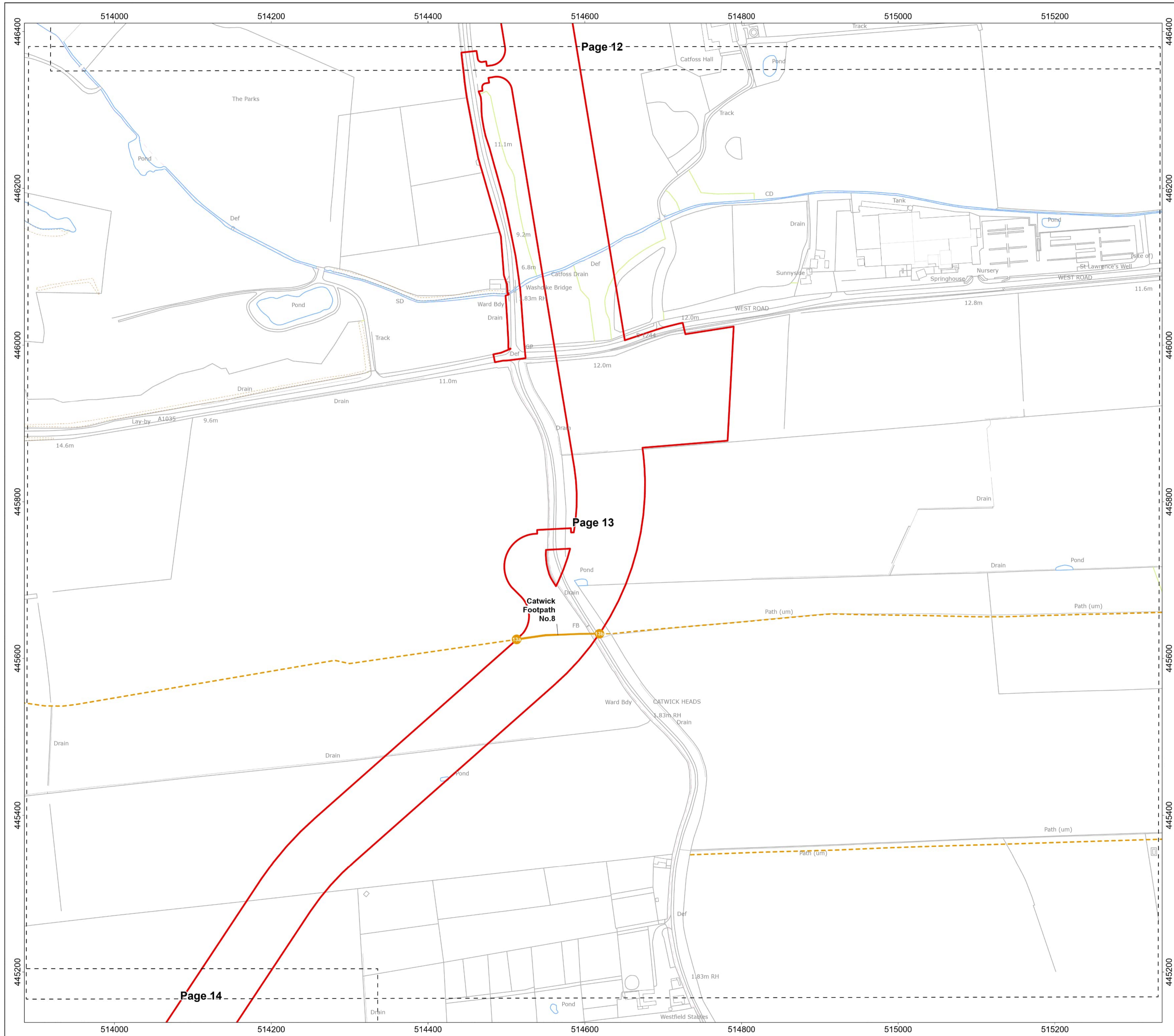
PROJECT TITLE
Dogger Bank South Offshore Wind Farms

DRAWING TITLE
Public Rights of Way Plan

DRAWING NUMBER: **PC2340-RHD-ON-ZZ-DR-Z-0688** PAGE NUMBER: **Page 12 of 31**

VER	DATE	REMARKS	DRAW	CHEK	APRD
0.1	02/01/2024	First Issue	SB	KD	RH
0.2	05/04/2024	Second Issue	SB	KD	RH
0.3	14/05/2024	Third Issue	SB	KD	RH
0.4	21/05/2024	Fourth Issue	SB	KD	RH





- Onshore Order Limits
- Sheet Boundary
- Footpath
- Extent of footpath referred to in Schedule 5 of the DCO
- Footpath points referred to in Schedule 5 of the DCO



MAP NOTES / DATA SOURCES:
 Contains OS data © Crown Copyright and database right 2024
 Contains data from OS Zoomstack
 © Crown copyright and database rights 2024 Ordnance Survey 0100031673
 Contains public sector information licensed under the Open Government Licence v3.0; © East Riding of Yorkshire Council. Not to be used for Navigation

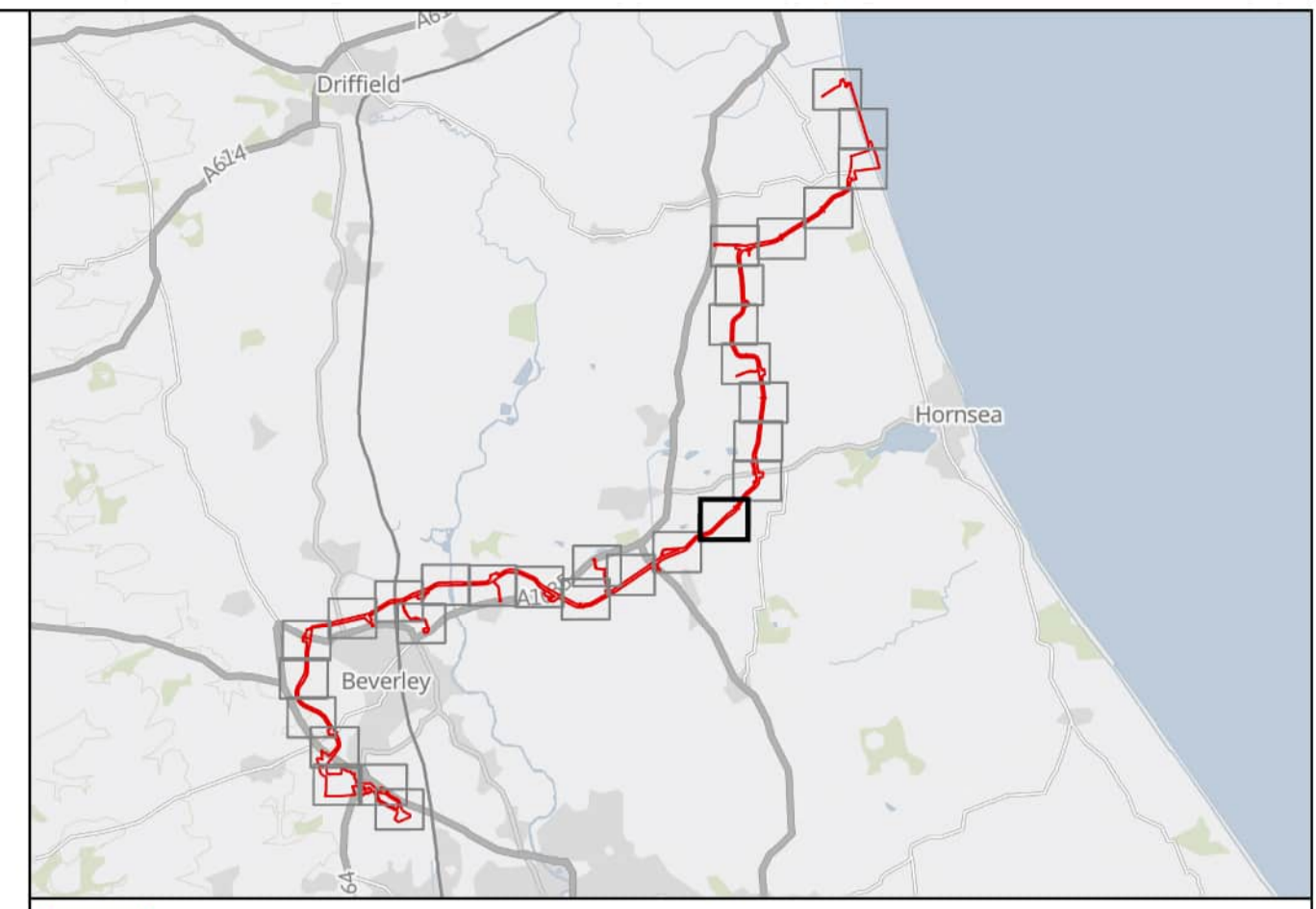
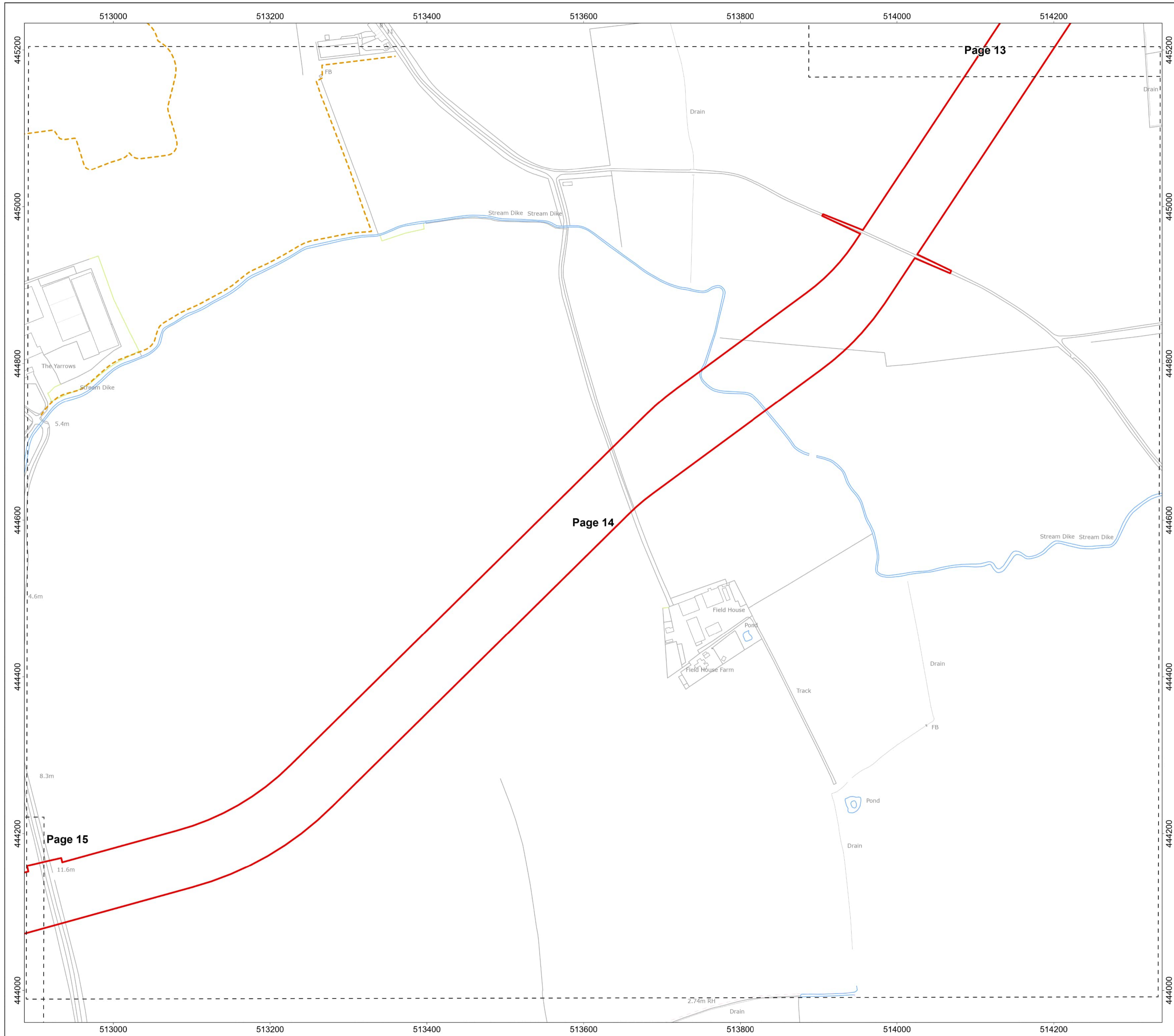
PROJECT TITLE
Dogger Bank South Offshore Wind Farms

DRAWING TITLE
Public Rights of Way Plan

DRAWING NUMBER: **PC2340-RHD-ON-ZZ-DR-Z-0688** PAGE NUMBER: **Page 13 of 31**

VER	DATE	REMARKS	DRAW	CHEK	APRD
0.1	02/01/2024	First Issue	SB	KD	RH
0.2	05/04/2024	Second Issue	SB	KD	RH
0.3	14/05/2024	Third Issue	SB	KD	RH
0.4	21/05/2024	Fourth Issue	SB	KD	RH





- Onshore Order Limits
- Sheet Boundary
- Footpath

MAP NOTES / DATA SOURCES:
 Contains OS data © Crown Copyright and database right 2024
 Contains data from OS Zoomstack
 © Crown copyright and database rights 2024 Ordnance Survey 0100031673
 Contains public sector information licensed under the Open Government Licence v3.0; © East Riding of Yorkshire Council. Not to be used for Navigation

PROJECT TITLE
Dogger Bank South Offshore Wind Farms


DRAWING TITLE
Public Rights of Way Plan

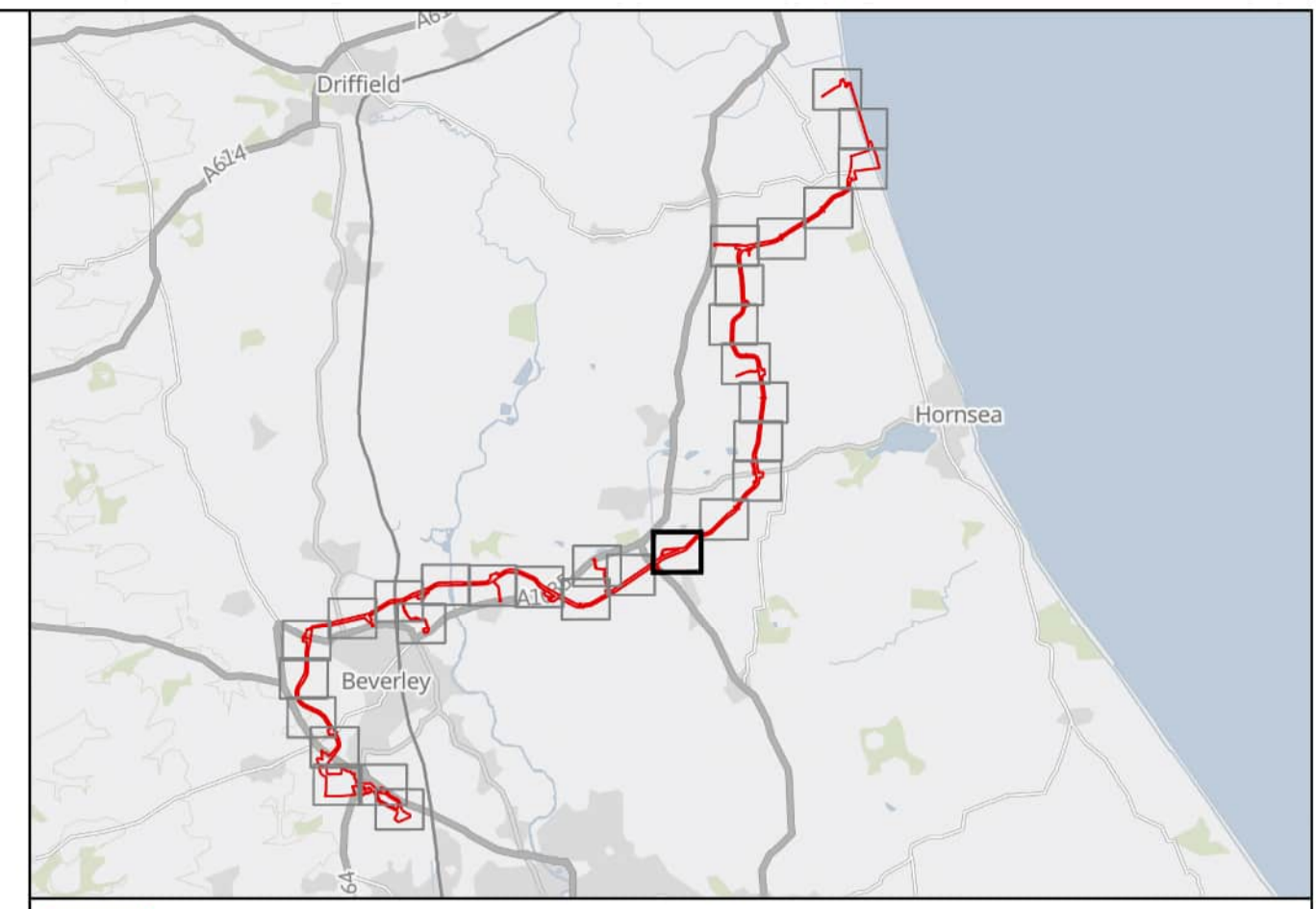
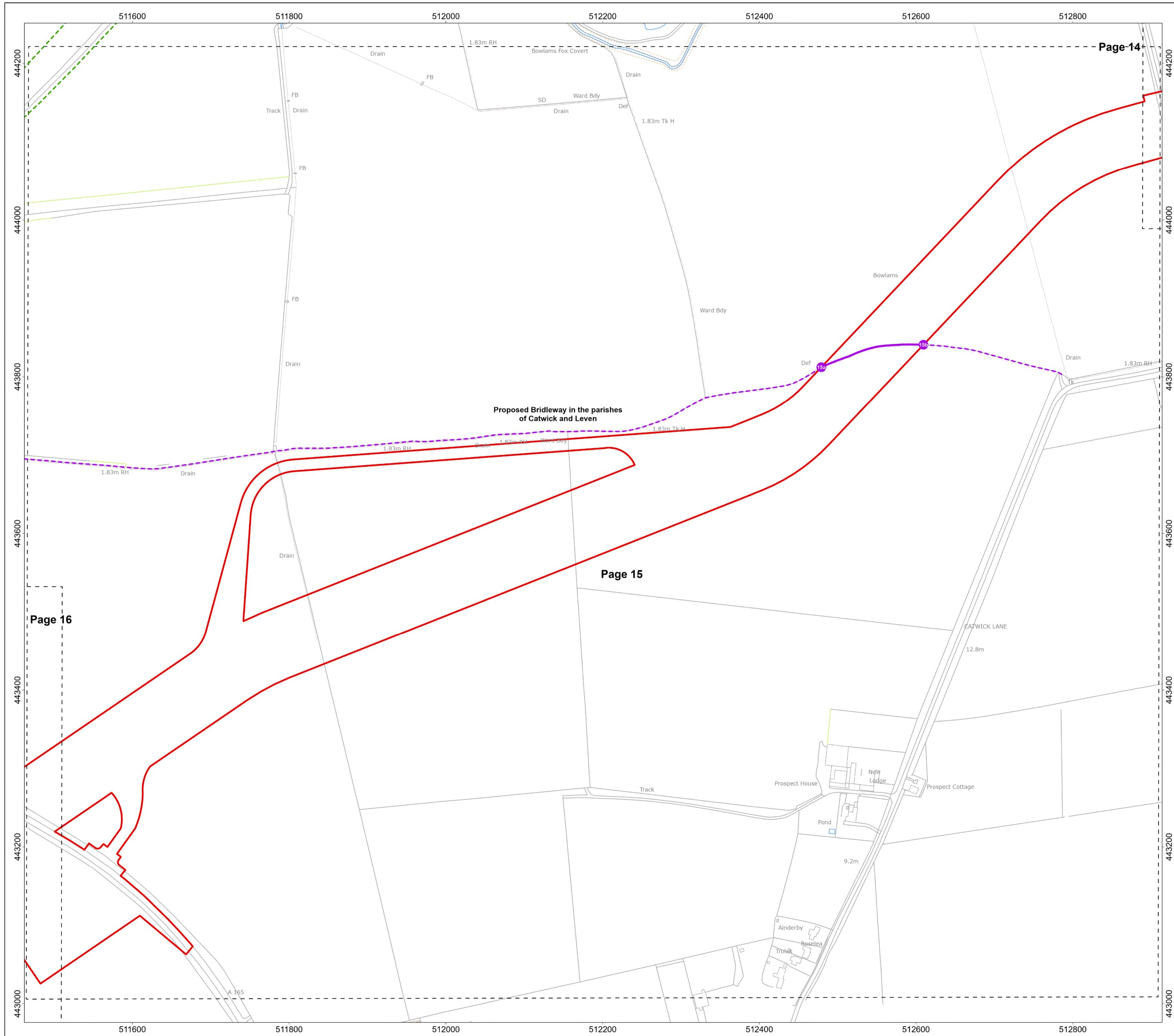
DRAWING NUMBER: **PC2340-RHD-ON-ZZ-DR-Z-0688** PAGE NUMBER: **Page 14 of 31**

VER	DATE	REMARKS	DRAW	CHEK	APRD
0.1	02/01/2024	First Issue	SB	KD	RH
0.2	05/04/2024	Second Issue	SB	KD	RH
0.3	14/05/2024	Third Issue	SB	KD	RH
0.4	21/05/2024	Fourth Issue	SB	KD	RH

0 0.03 0.05 0.08 0.1 Km
 0 0.03 0.05 0.08 0.1 Miles

SCALE 1:2,500 PLOT SIZE A1
 DATUM OSGB 1936 VERTICAL REF N/A
 PRJ British National Grid





- Onshore Order Limits
- Sheet Boundary
- Bridleway
- Proposed Bridleway
- Extent of proposed bridleway referred to in Schedule 5 of the DCO
- Proposed bridleway points referred to in Schedule 5 of the DCO



MAP NOTES / DATA SOURCES:
 Contains OS data © Crown Copyright and database right 2024
 Contains data from OS Zoomstack
 © Crown copyright and database rights 2024 Ordnance Survey 0100031673
 Contains public sector information licensed under the Open Government Licence v3.0; © East Riding of Yorkshire Council. Not to be used for Navigation

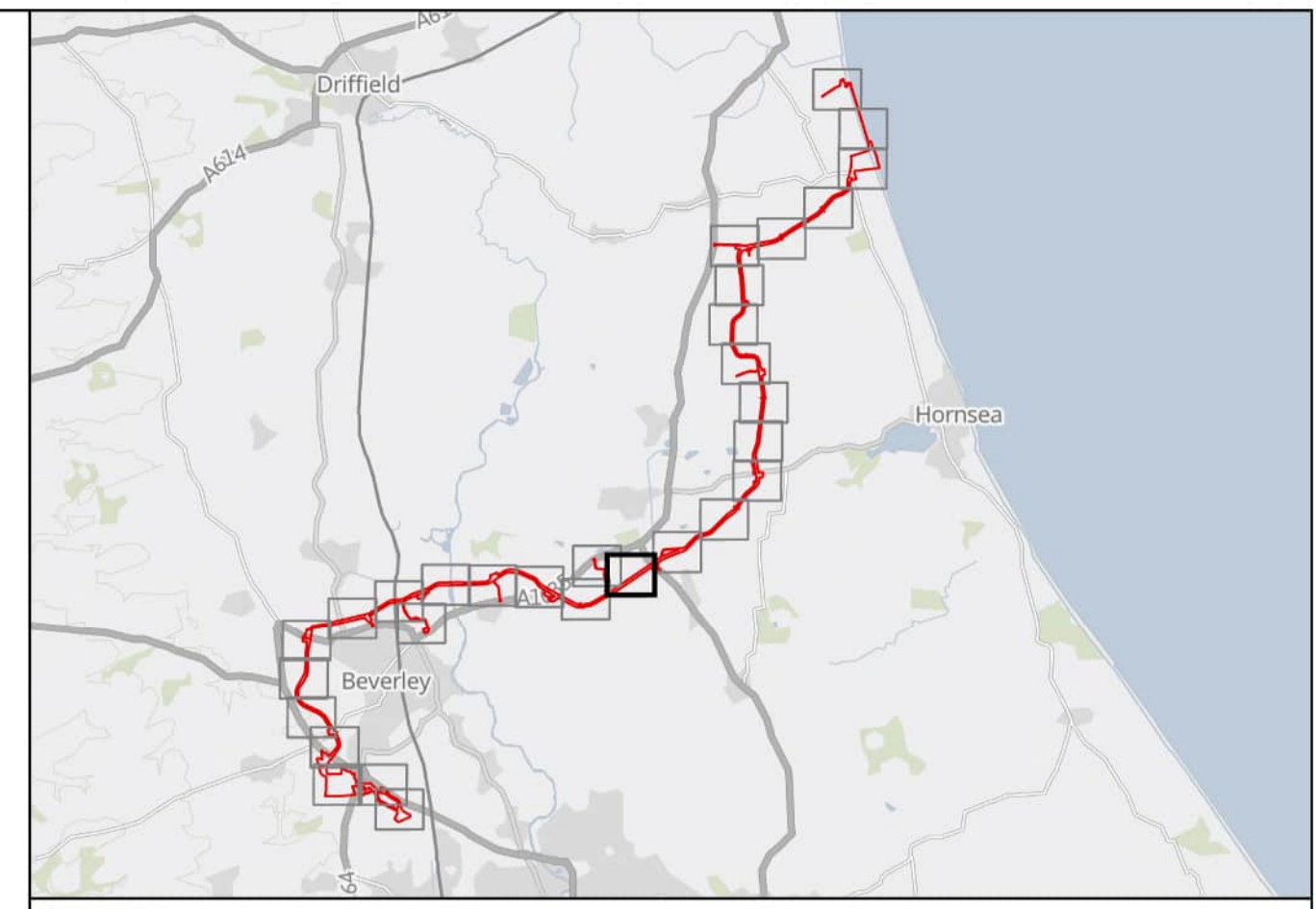
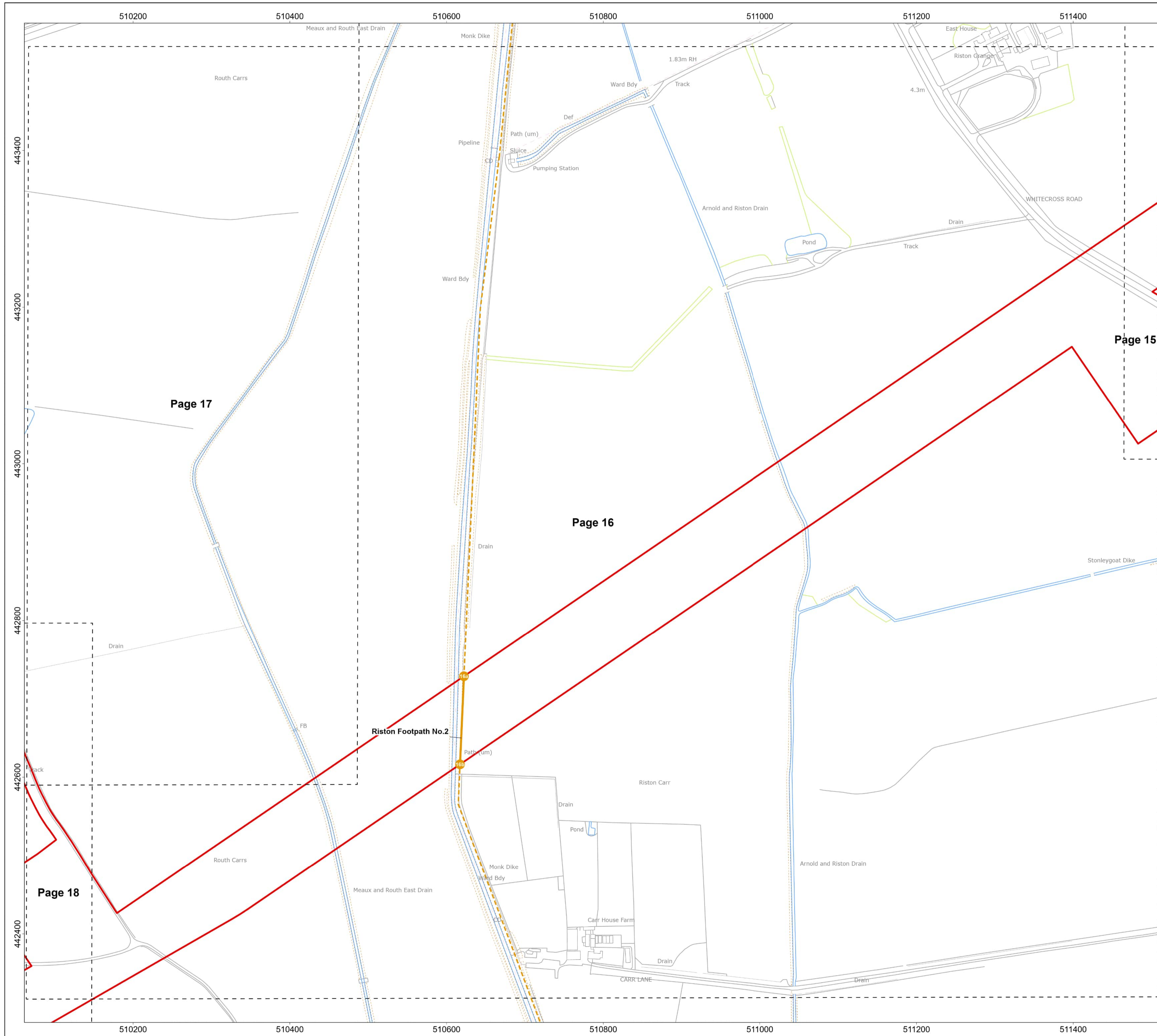
PROJECT TITLE
Dogger Bank South Offshore Wind Farms

DRAWING TITLE
Public Rights of Way Plan

DRAWING NUMBER: **PC2340-RHD-ON-ZZ-DR-Z-0688** PAGE NUMBER: **Page 15 of 31**

VER	DATE	REMARKS	DRAW	CHEK	APRD
0.1	02/01/2024	First Issue	SB	KD	RH
0.2	05/04/2024	Second Issue	SB	KD	RH
0.3	14/05/2024	Third Issue	SB	KD	RH
0.4	21/05/2024	Fourth Issue	SB	KD	RH





- Onshore Order Limits
- Sheet Boundary
- Footpath
- Extent of footpath referred to in Schedule 5 of the DCO
- Footpath points referred to in Schedule 5 of the DCO


MAP NOTES / DATA SOURCES:
 Contains OS data © Crown Copyright and database right 2024
 Contains data from OS Zoomstack
 © Crown copyright and database rights 2024 Ordnance Survey 0100031673
 Contains public sector information licensed under the Open Government Licence v3.0; © East Riding of Yorkshire Council. Not to be used for Navigation

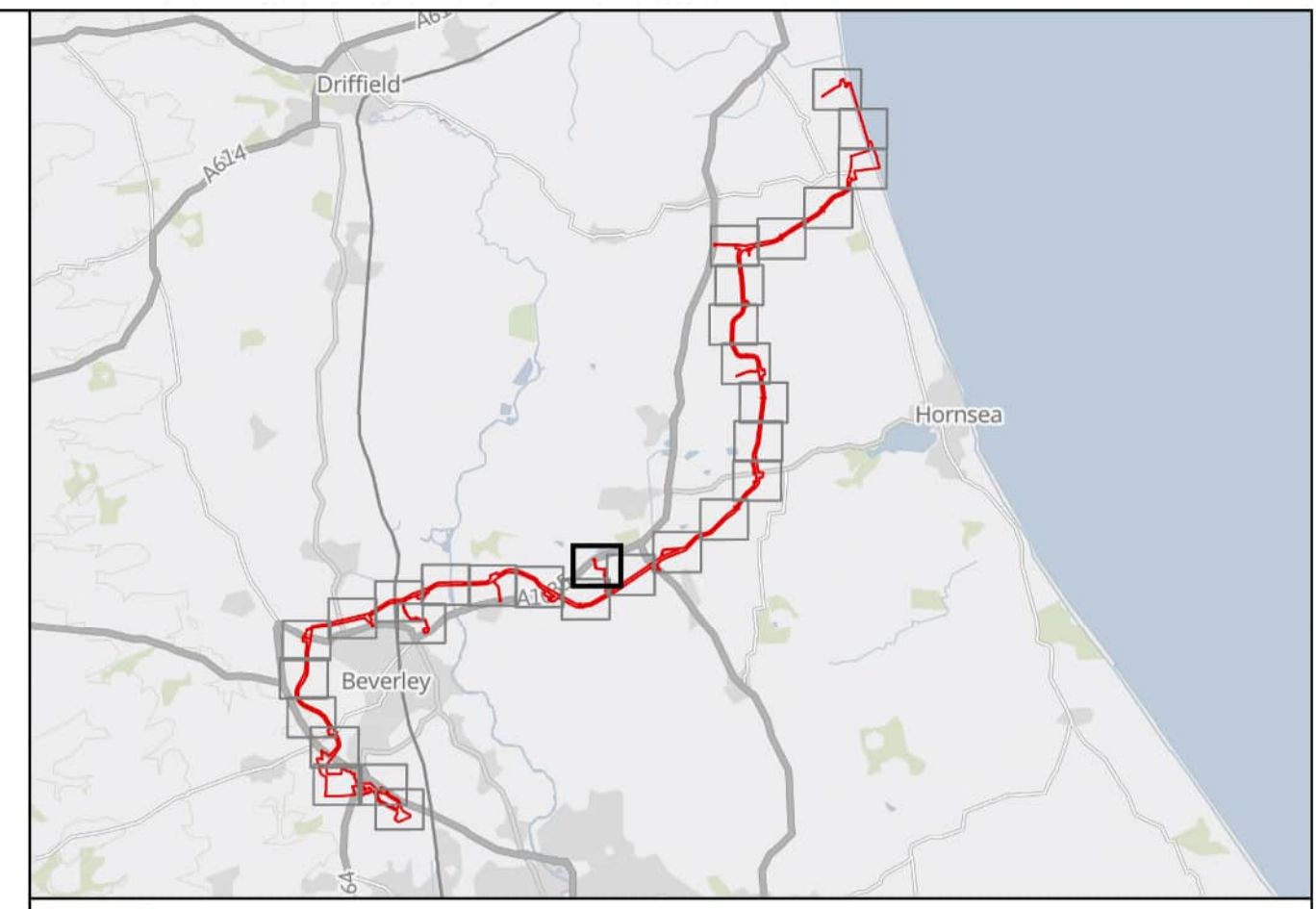
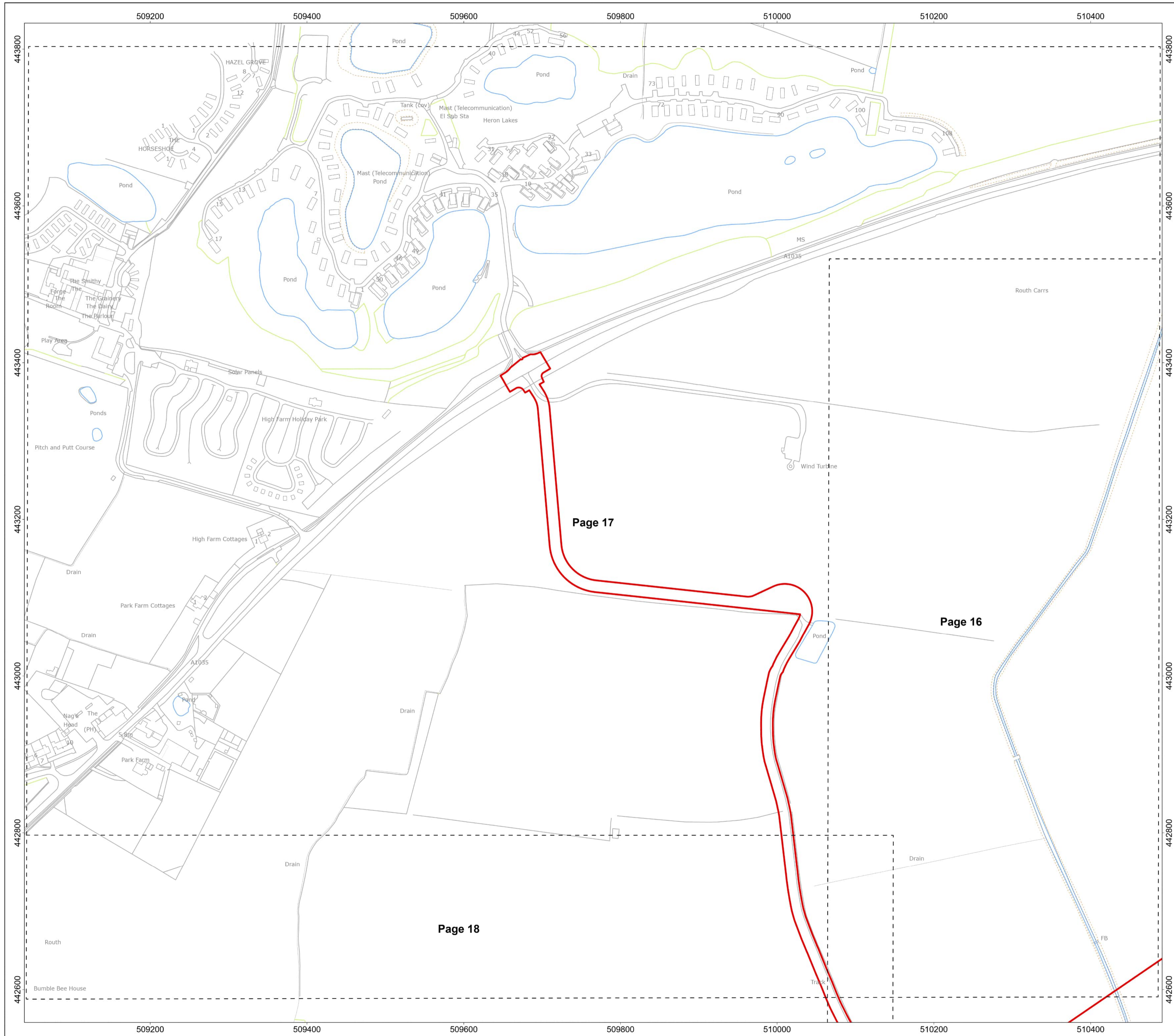
PROJECT TITLE
Dogger Bank South Offshore Wind Farms

DRAWING TITLE
Public Rights of Way Plan

DRAWING NUMBER: **PC2340-RHD-ON-ZZ-DR-Z-0688** PAGE NUMBER: **Page 16 of 31**

VER	DATE	REMARKS	DRAW	CHEK	APRD
0.1	02/01/2024	First Issue	SB	KD	RH
0.2	05/04/2024	Second Issue	SB	KD	RH
0.3	14/05/2024	Third Issue	SB	KD	RH
0.4	21/05/2024	Fourth Issue	SB	KD	RH





Onshore Order Limits
 Sheet Boundary


MAP NOTES / DATA SOURCES:
 Contains OS data © Crown Copyright and database right 2024
 Contains data from OS Zoomstack
 © Crown copyright and database rights 2024 Ordnance Survey 0100031673
 Contains public sector information licensed under the Open Government Licence v3.0; © East Riding of Yorkshire Council. Not to be used for Navigation

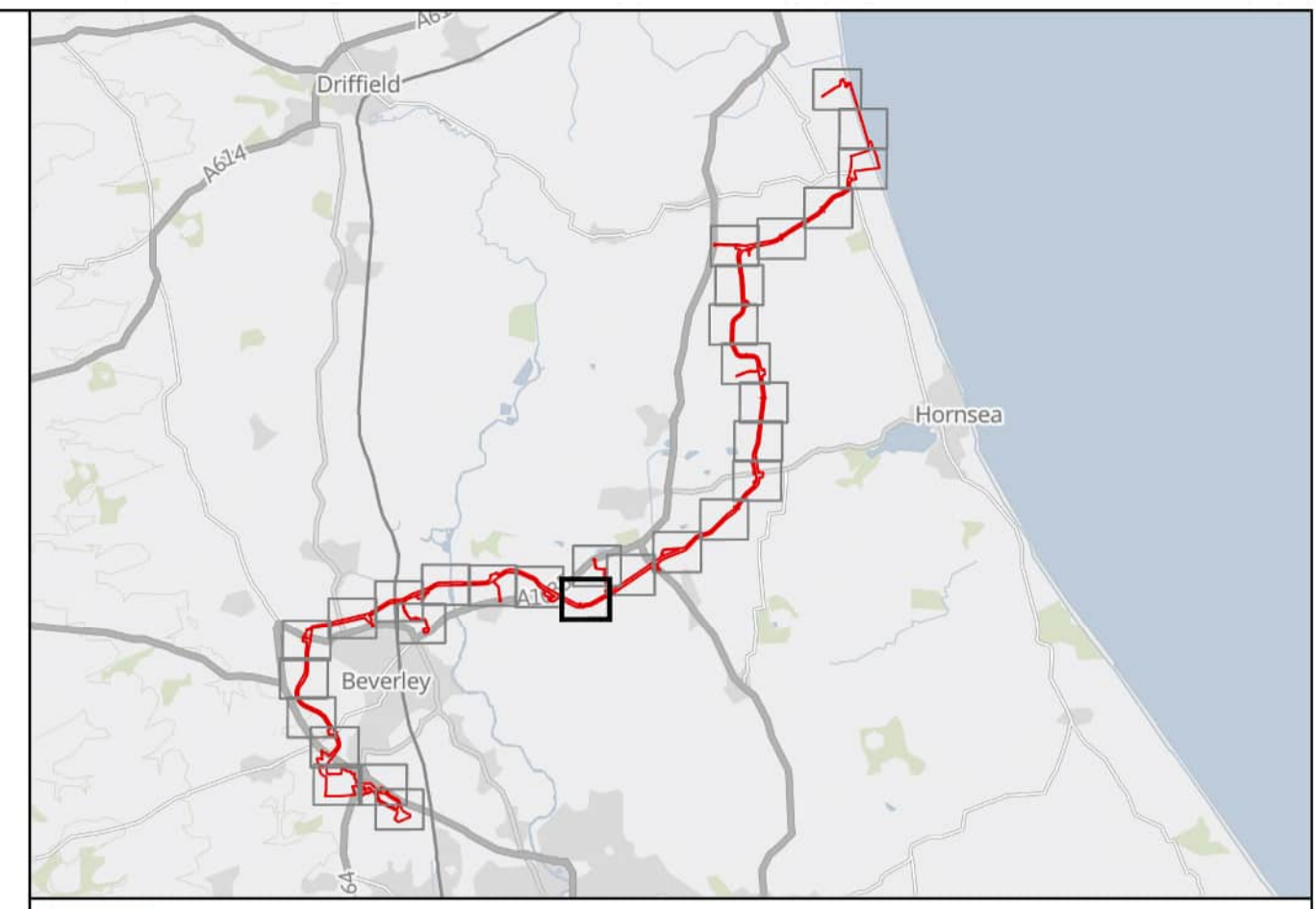
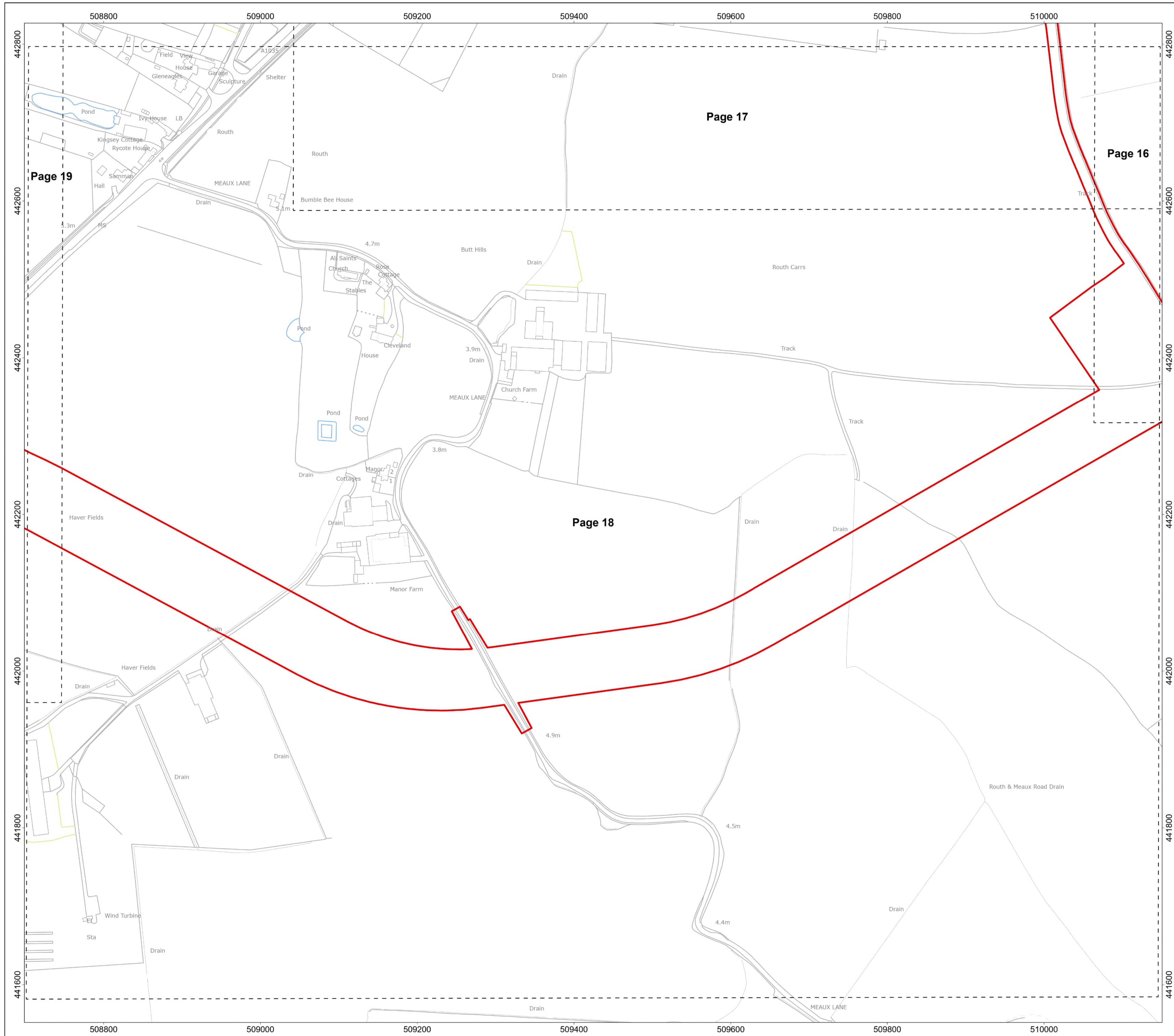
PROJECT TITLE
Dogger Bank South Offshore Wind Farms

DRAWING TITLE
Public Rights of Way Plan

DRAWING NUMBER: PC2340-RHD-ON-ZZ-DR-Z-0688 **PAGE NUMBER:** Page 17 of 31

VER	DATE	REMARKS	DRAW	CHEK	APRD
0.1	02/01/2024	First Issue	SB	KD	RH
0.2	05/04/2024	Second Issue	SB	KD	RH
0.3	14/05/2024	Third Issue	SB	KD	RH
0.4	21/05/2024	Fourth Issue	SB	KD	RH





Onshore Order Limits
 Sheet Boundary


MAP NOTES / DATA SOURCES:
 Contains OS data © Crown Copyright and database right 2024
 Contains data from OS Zoomstack
 © Crown copyright and database rights 2024 Ordnance Survey 0100031673
 Contains public sector information licensed under the Open Government Licence v3.0; © East Riding of Yorkshire Council. Not to be used for Navigation

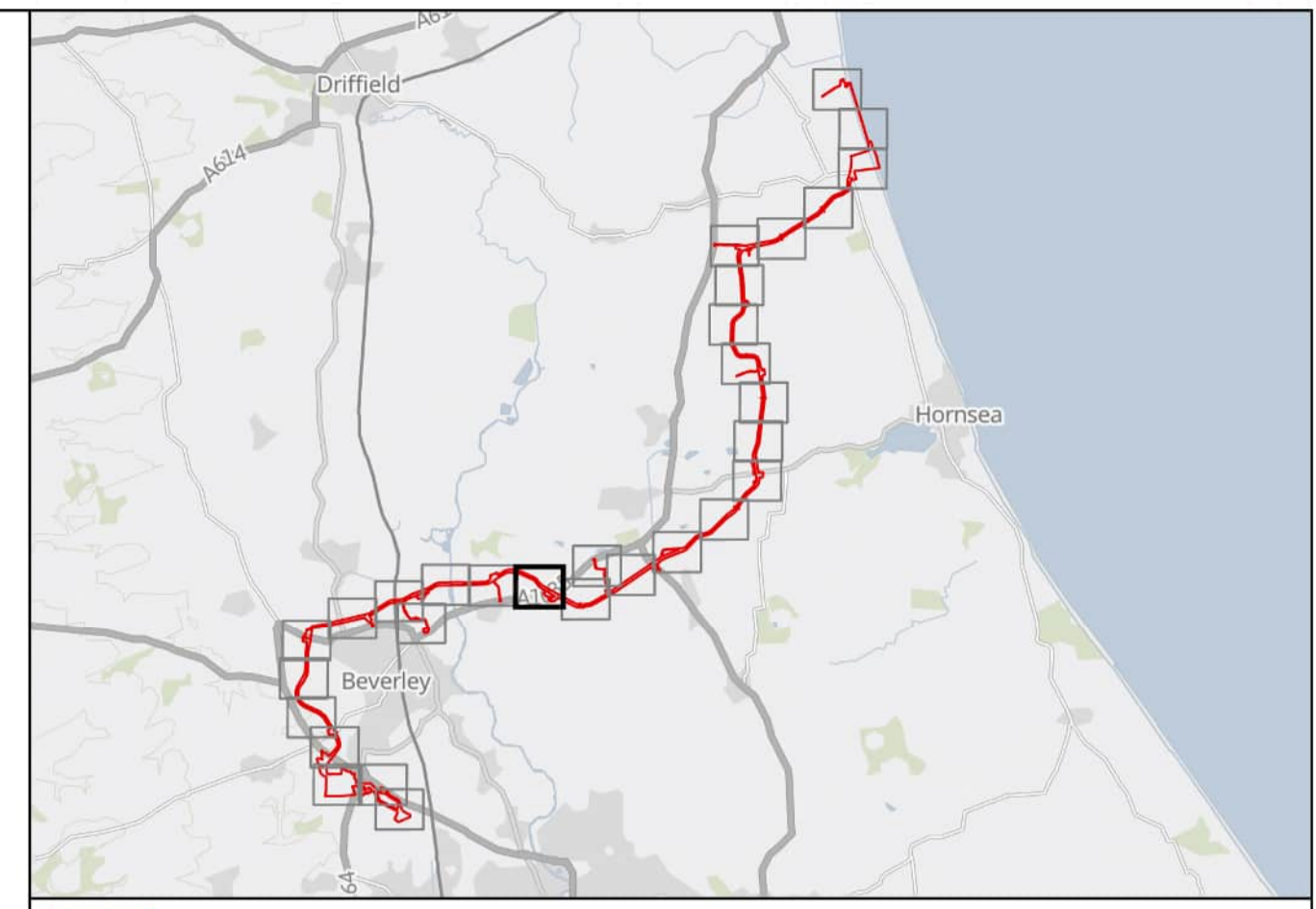
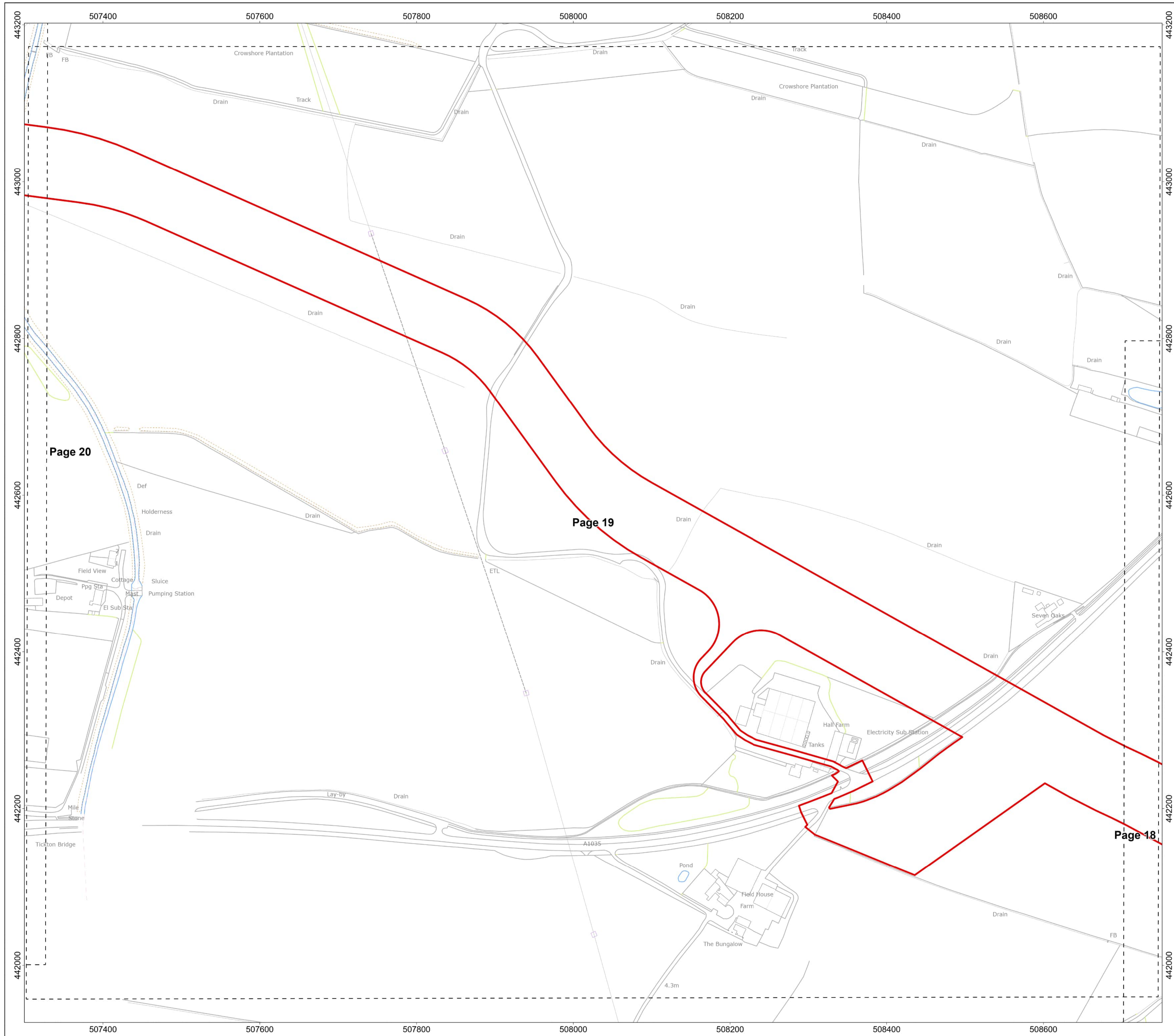
PROJECT TITLE
Dogger Bank South Offshore Wind Farms

DRAWING TITLE
Public Rights of Way Plan

DRAWING NUMBER: PC2340-RHD-ON-ZZ-DR-Z-0688 **PAGE NUMBER:** Page 18 of 31

VER	DATE	REMARKS	DRAW	CHEK	APRD
0.1	02/01/2024	First Issue	SB	KD	RH
0.2	05/04/2024	Second Issue	SB	KD	RH
0.3	14/05/2024	Third Issue	SB	KD	RH
0.4	21/05/2024	Fourth Issue	SB	KD	RH





Onshore Order Limits
 Sheet Boundary

MAP NOTES / DATA SOURCES:
 Contains OS data © Crown Copyright and database right 2024
 Contains data from OS Zoomstack
 © Crown copyright and database rights 2024 Ordnance Survey 0100031673
 Contains public sector information licensed under the Open Government Licence v3.0; © East Riding of Yorkshire Council. Not to be used for Navigation


PROJECT TITLE
Dogger Bank South Offshore Wind Farms

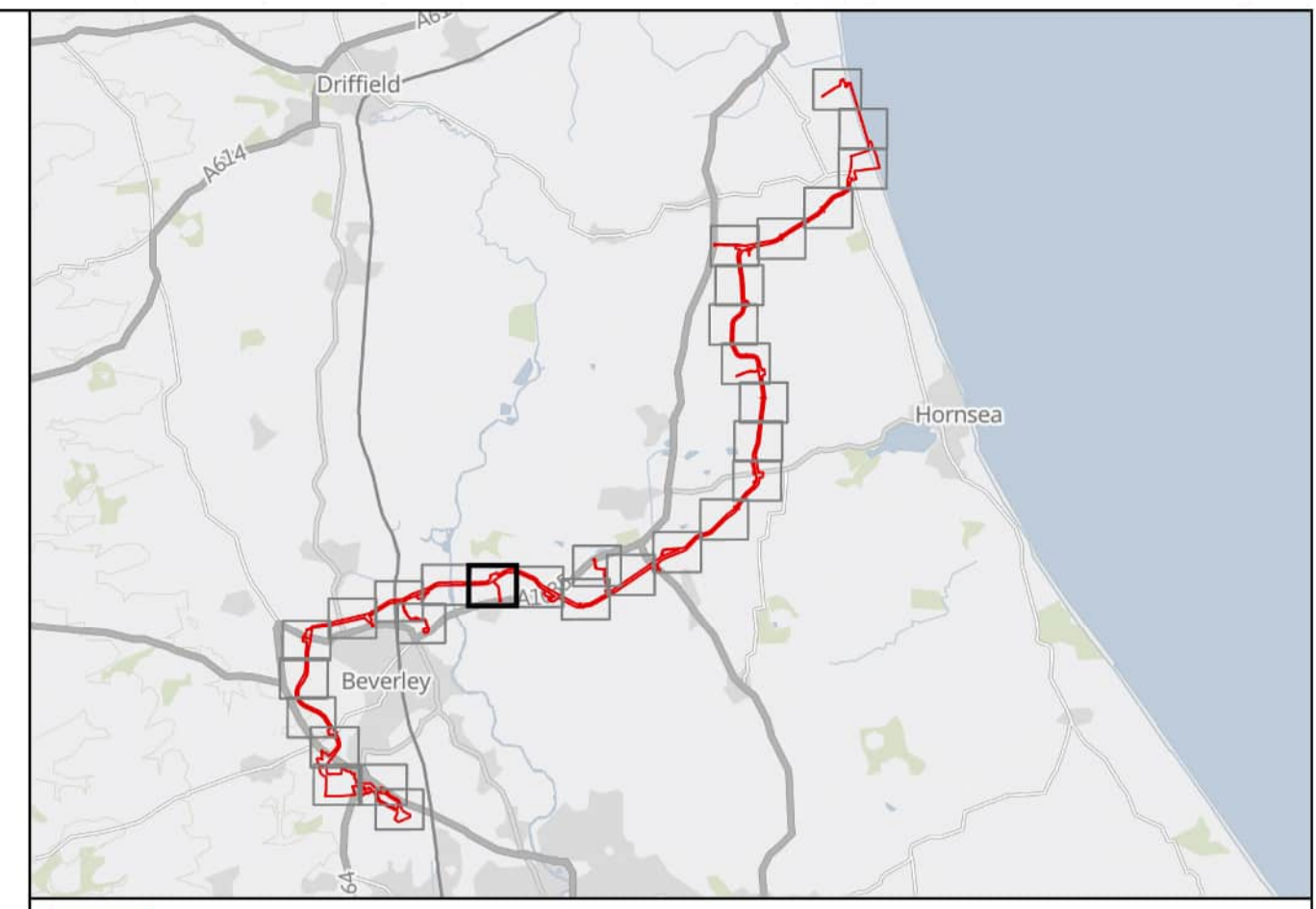
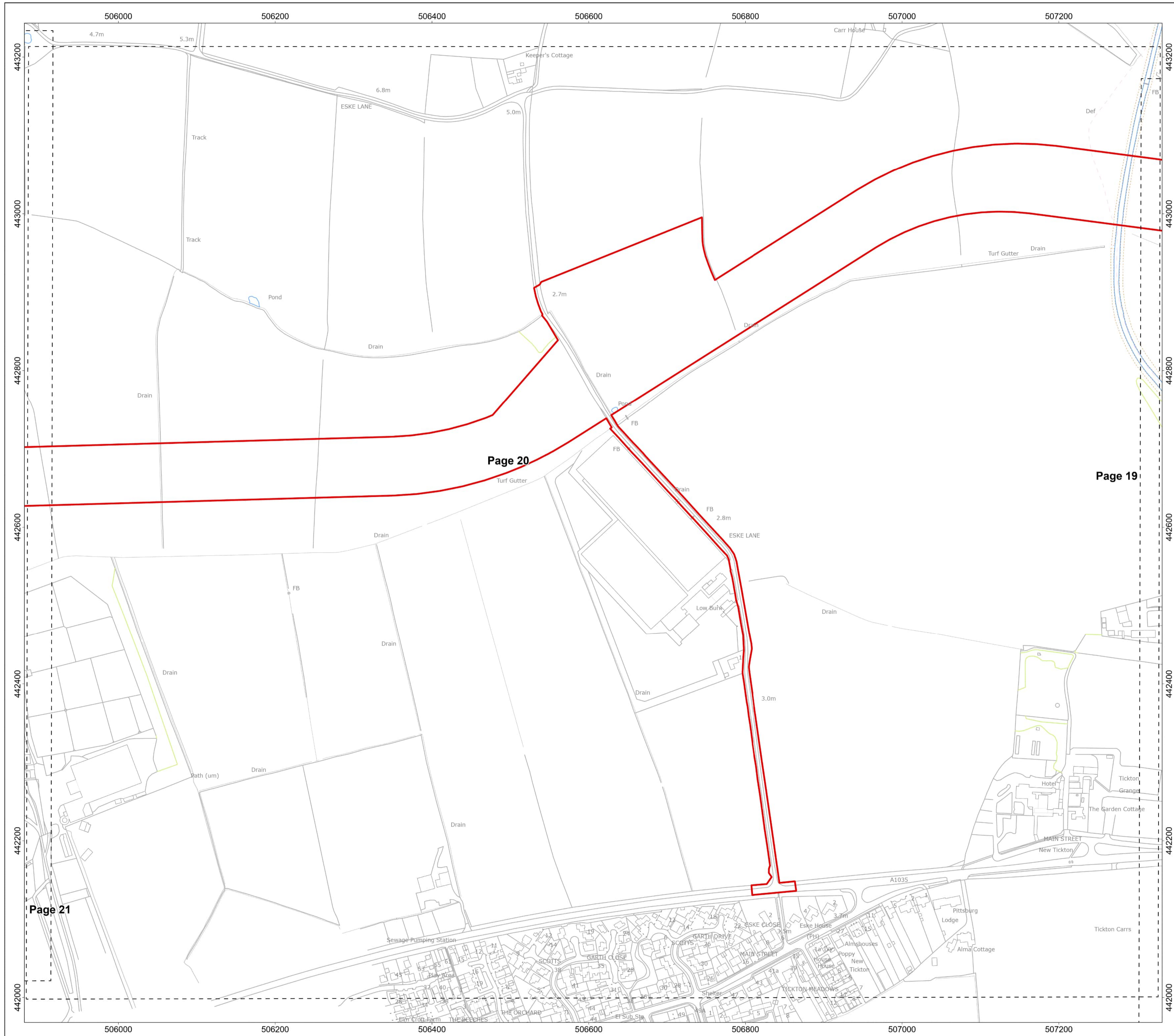
DRAWING TITLE
Public Rights of Way Plan

DRAWING NUMBER: PC2340-RHD-ON-ZZ-DR-Z-0688 **PAGE NUMBER:** Page 19 of 31

VER	DATE	REMARKS	DRAW	CHEK	APRD
0.1	02/01/2024	First Issue	SB	KD	RH
0.2	05/04/2024	Second Issue	SB	KD	RH
0.3	14/05/2024	Third Issue	SB	KD	RH
0.4	21/05/2024	Fourth Issue	SB	KD	RH

0 0.03 0.05 0.08 0.1 Km
 0 0.03 0.05 0.08 0.1 Miles
 SCALE 1:2,500 PLOT SIZE A1
 DATUM OSGB 1936 VERTICAL REF N/A
 PRJ British National Grid





Onshore Order Limits
 Sheet Boundary

MAP NOTES / DATA SOURCES:
 Contains OS data © Crown Copyright and database right 2024
 Contains data from OS Zoomstack
 © Crown copyright and database rights 2024 Ordnance Survey 0100031673
 Contains public sector information licensed under the Open Government Licence v3.0; © East Riding of Yorkshire Council. Not to be used for Navigation

PROJECT TITLE


Dogger Bank South Offshore Wind Farms

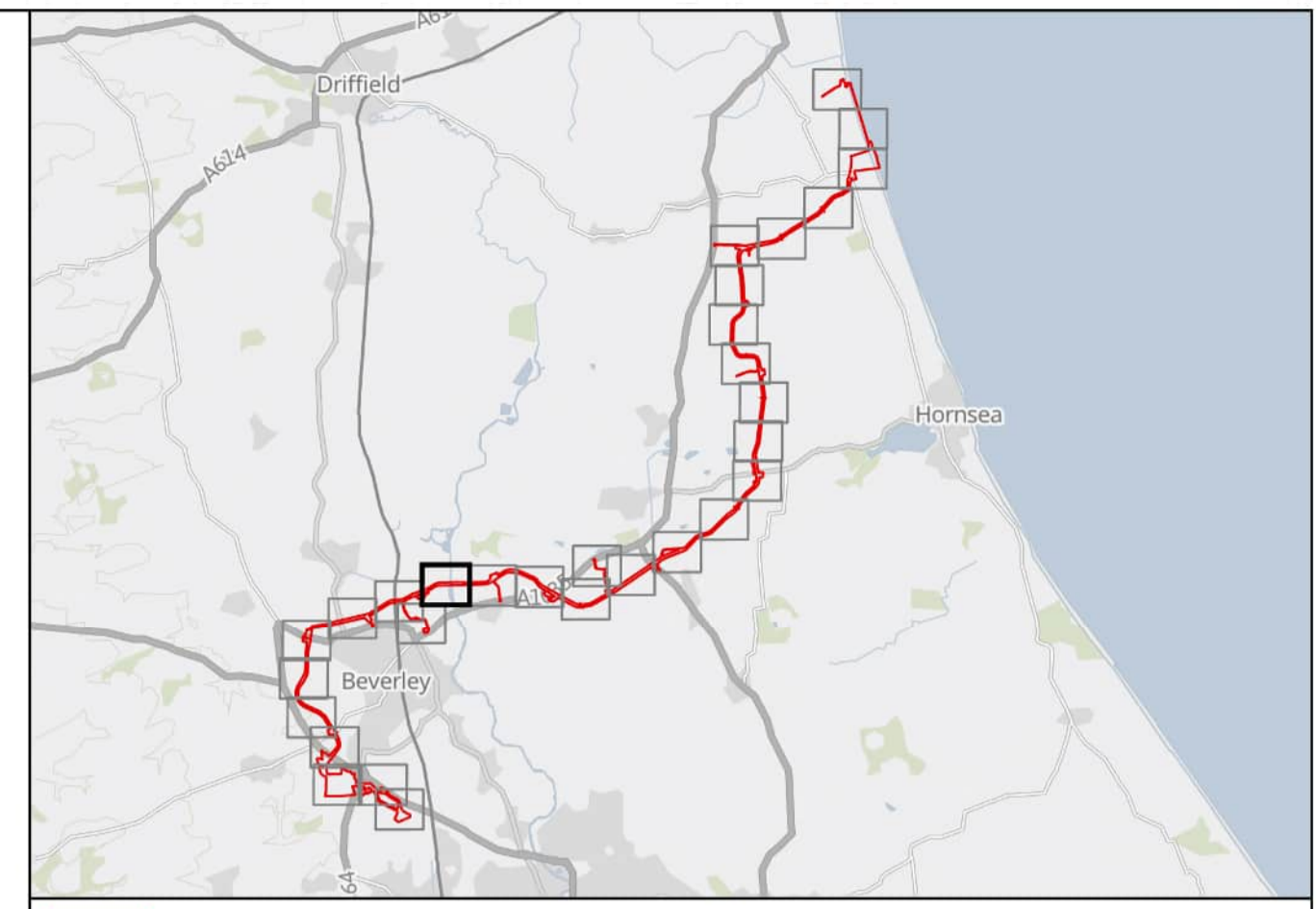
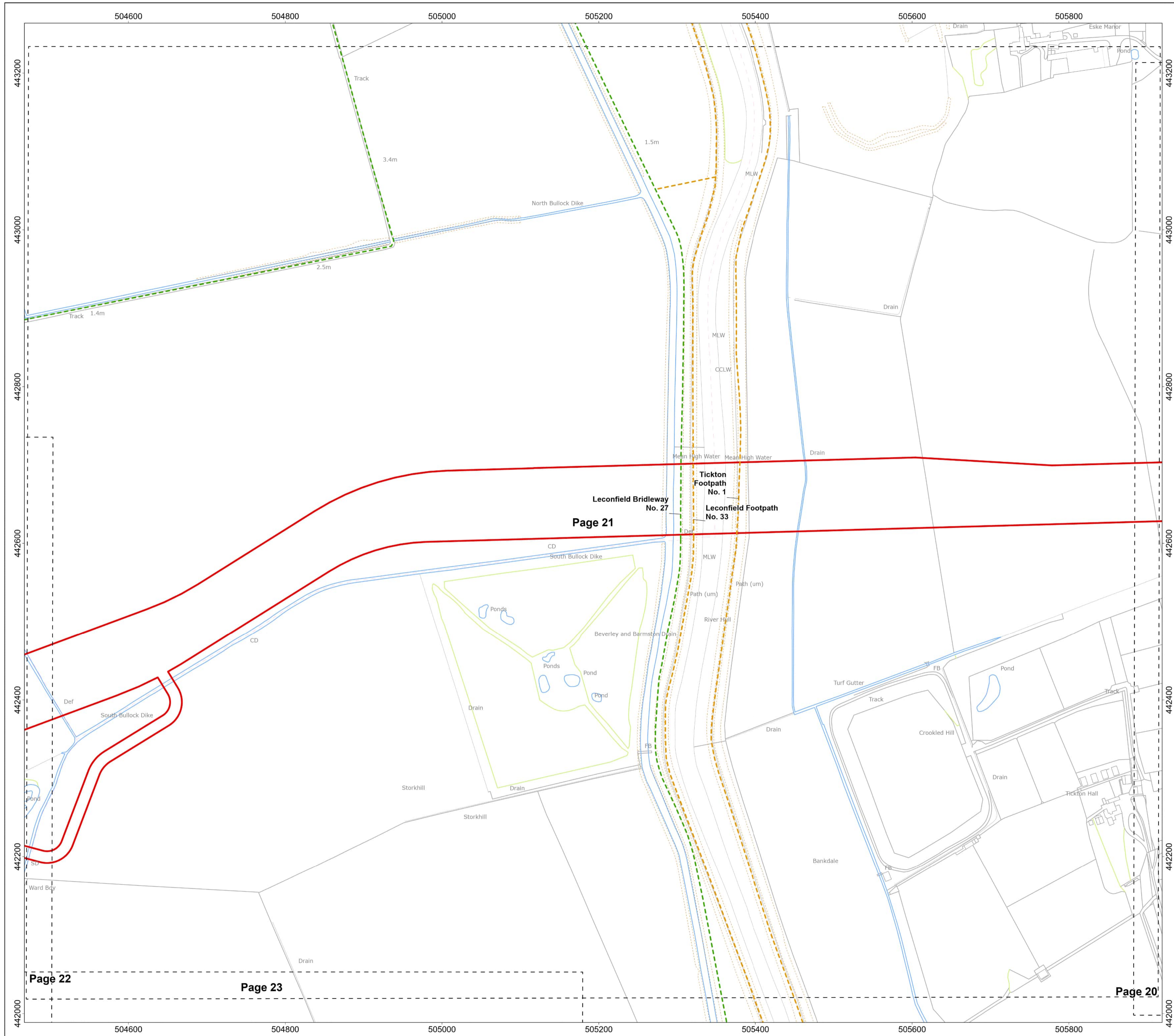
DRAWING TITLE

Public Rights of Way Plan

DRAWING NUMBER: PC2340-RHD-ON-ZZ-DR-Z-0688 **PAGE NUMBER:** Page 20 of 31

VER	DATE	REMARKS	DRAW	CHEK	APRD
0.1	02/01/2024	First Issue	SB	KD	RH
0.2	05/04/2024	Second Issue	SB	KD	RH
0.3	14/05/2024	Third Issue	SB	KD	RH
0.4	21/05/2024	Fourth Issue	SB	KD	RH





- Onshore Order Limits
- Sheet Boundary
- Footpath
- Bridleway

MAP NOTES / DATA SOURCES:
 Contains OS data © Crown Copyright and database right 2024
 Contains data from OS Zoomstack
 © Crown copyright and database rights 2024 Ordnance Survey 0100031673
 Contains public sector information licensed under the Open Government Licence v3.0; © East Riding of Yorkshire Council. Not to be used for Navigation

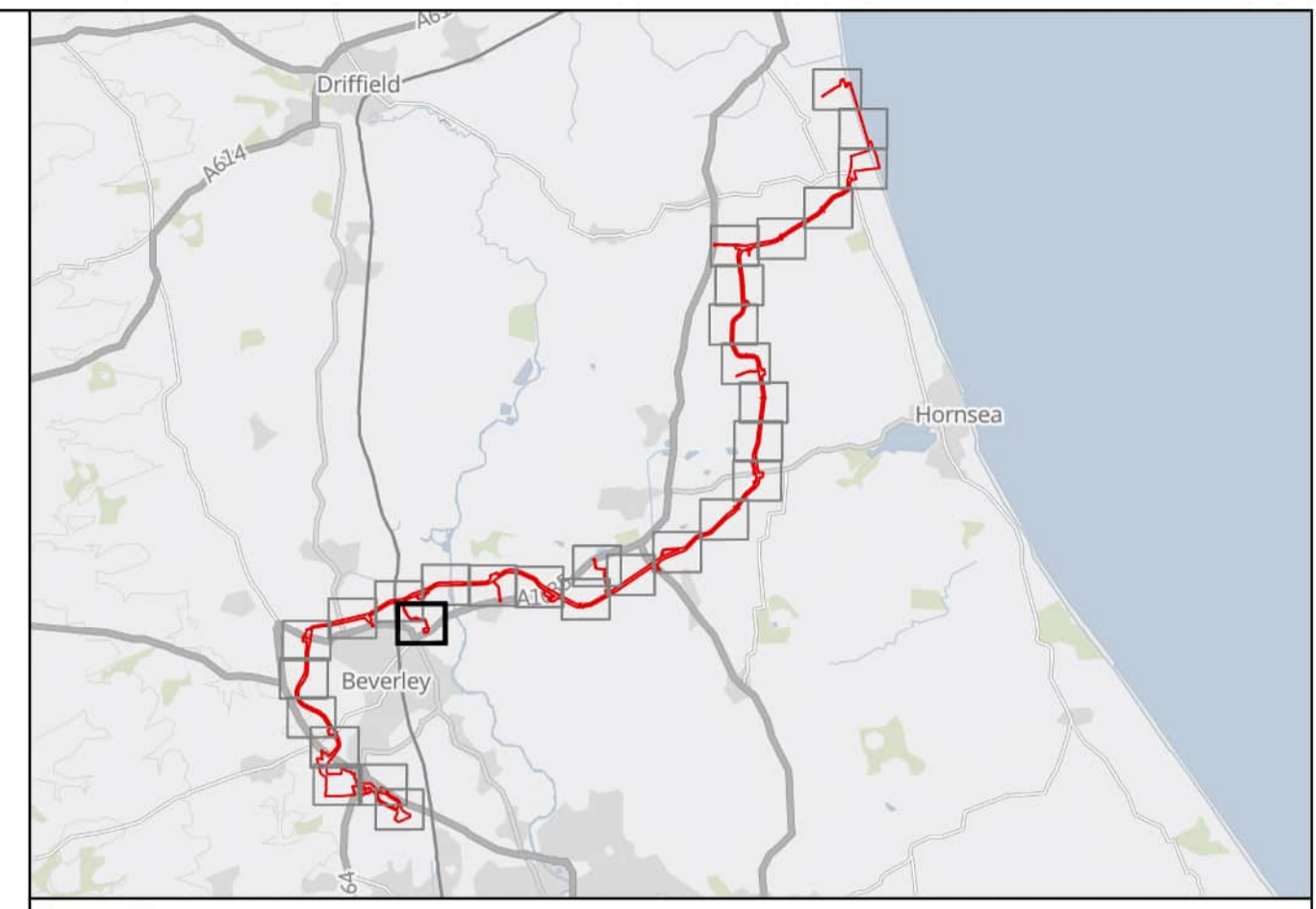
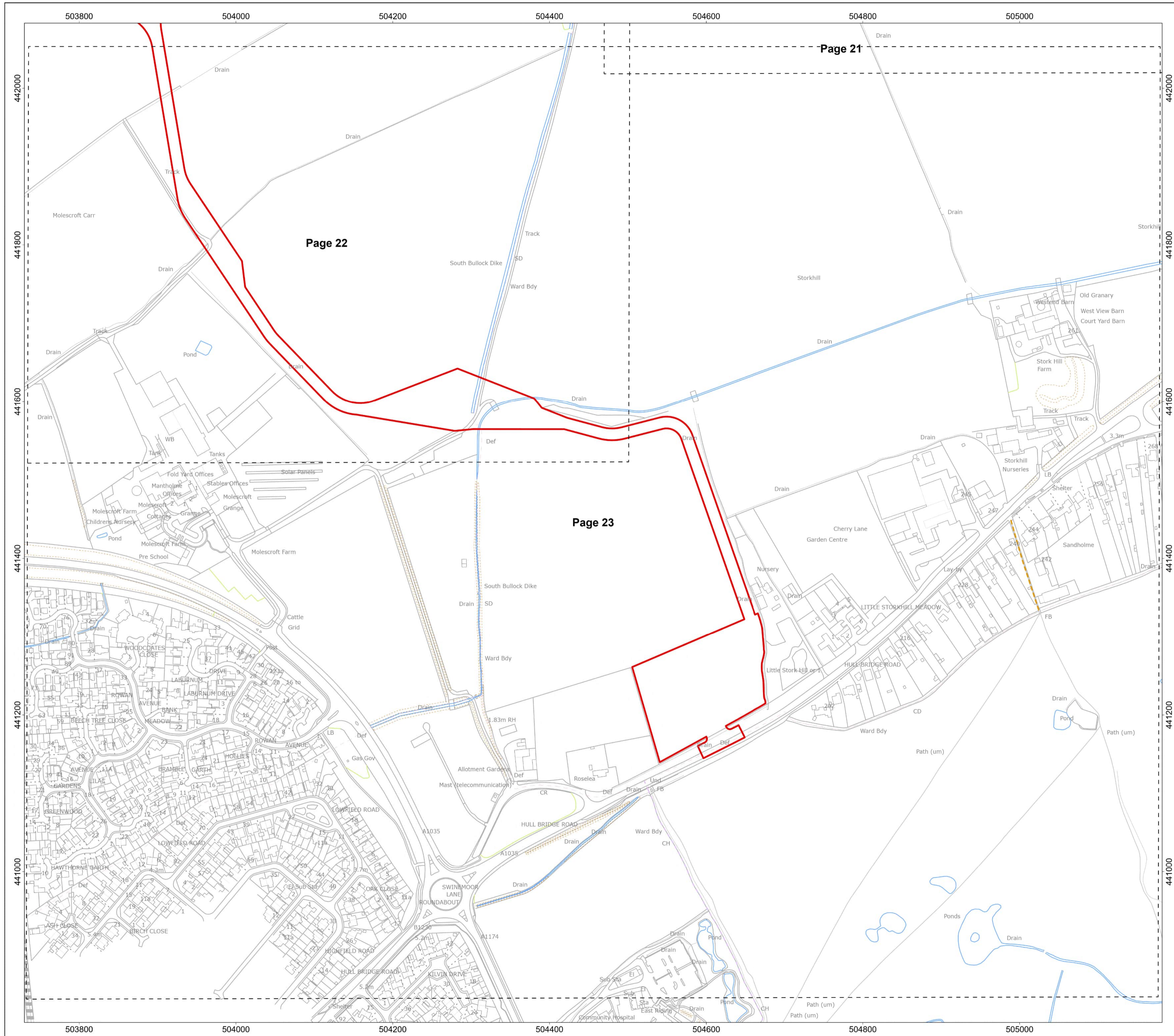
PROJECT TITLE
Dogger Bank South Offshore Wind Farms

DRAWING TITLE
Public Rights of Way Plan

DRAWING NUMBER: PC2340-RHD-ON-ZZ-DR-Z-0688 **PAGE NUMBER:** Page 21 of 31

VER	DATE	REMARKS	DRAW	CHEK	APRD
0.1	02/01/2024	First Issue	SB	KD	RH
0.2	05/04/2024	Second Issue	SB	KD	RH
0.3	14/05/2024	Third Issue	SB	KD	RH
0.4	21/05/2024	Fourth Issue	SB	KD	RH





- Onshore Order Limits
- Sheet Boundary
- Footpath


MAP NOTES / DATA SOURCES:
 Contains OS data © Crown Copyright and database right 2024
 Contains data from OS Zoomstack
 © Crown copyright and database rights 2024 Ordnance Survey 0100031673
 Contains public sector information licensed under the Open Government Licence v3.0; © East Riding of Yorkshire Council. Not to be used for Navigation

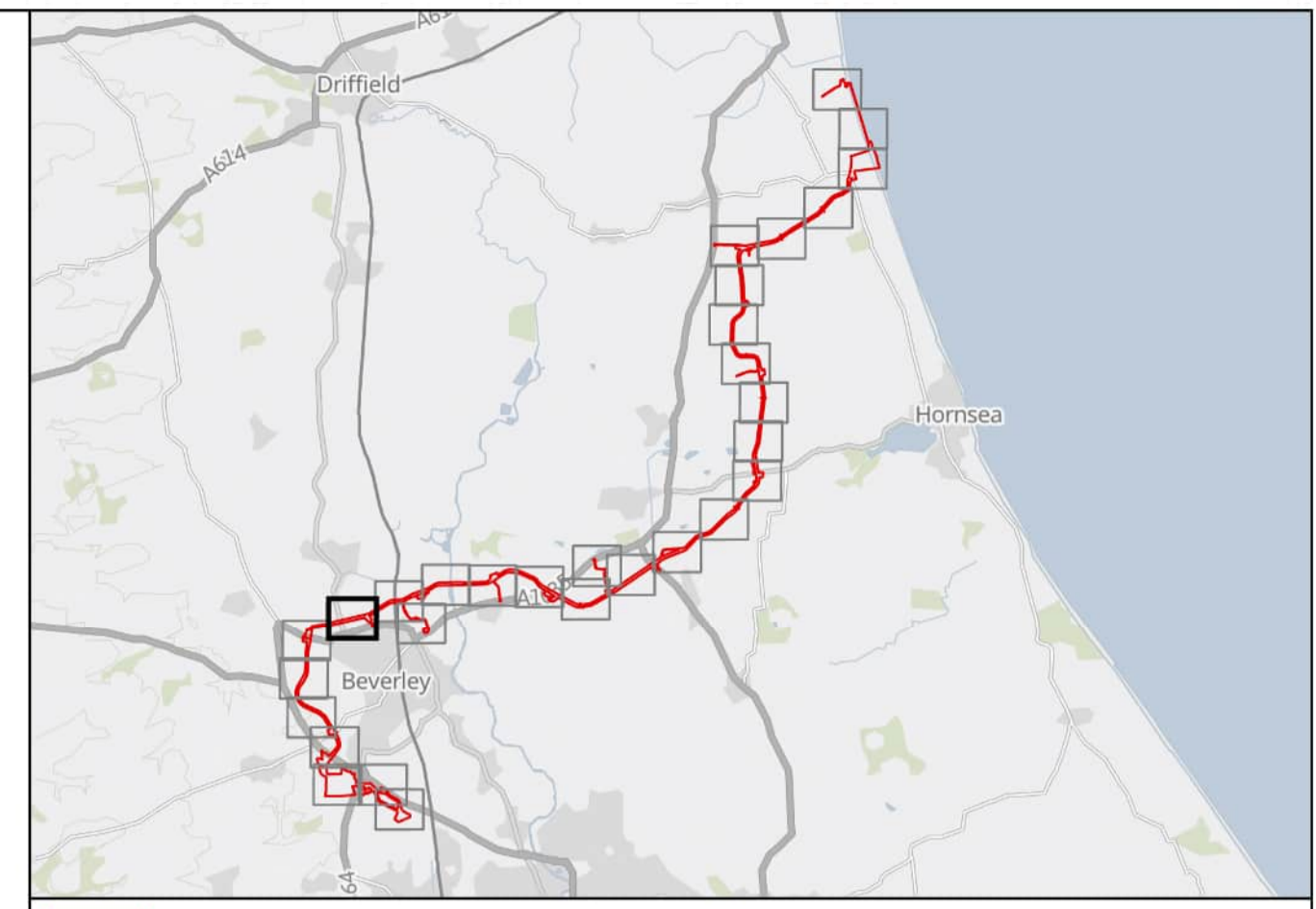
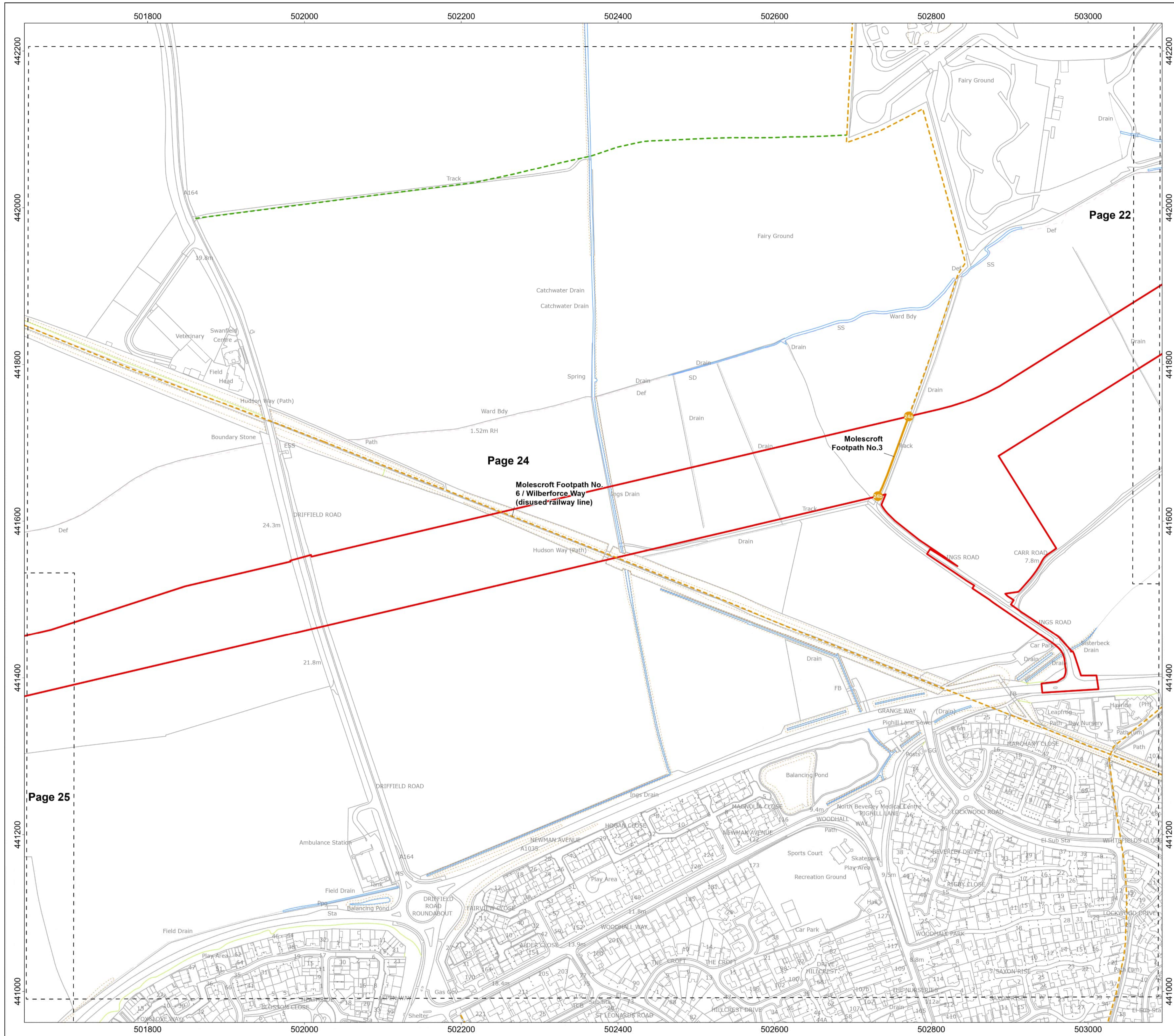
PROJECT TITLE
Dogger Bank South Offshore Wind Farms

DRAWING TITLE
Public Rights of Way Plan

DRAWING NUMBER: PC2340-RHD-ON-ZZ-DR-Z-0688 **PAGE NUMBER:** Page 23 of 31

VER	DATE	REMARKS	DRAW	CHEK	APRD
0.1	02/01/2024	First Issue	SB	KD	RH
0.2	05/04/2024	Second Issue	SB	KD	RH
0.3	14/05/2024	Third Issue	SB	KD	RH
0.4	21/05/2024	Fourth Issue	SB	KD	RH





Legend

- Onshore Order Limits
- Sheet Boundary
- Footpath
- Bridleway
- Extent of footpath referred to in Schedule 5 of the DCO
- Footpath points referred to in Schedule 5 of the DCO

MAP NOTES / DATA SOURCES:
 Contains OS data © Crown Copyright and database right 2024
 Contains data from OS Zoomstack
 © Crown copyright and database rights 2024 Ordnance Survey 0100031673
 Contains public sector information licensed under the Open Government Licence v3.0; © East Riding of Yorkshire Council. Not to be used for Navigation

PROJECT TITLE
Dogger Bank South Offshore Wind Farms

DRAWING TITLE
Public Rights of Way Plan

DRAWING NUMBER: PC2340-RHD-ON-ZZ-DR-Z-0688 **PAGE NUMBER:** Page 24 of 31

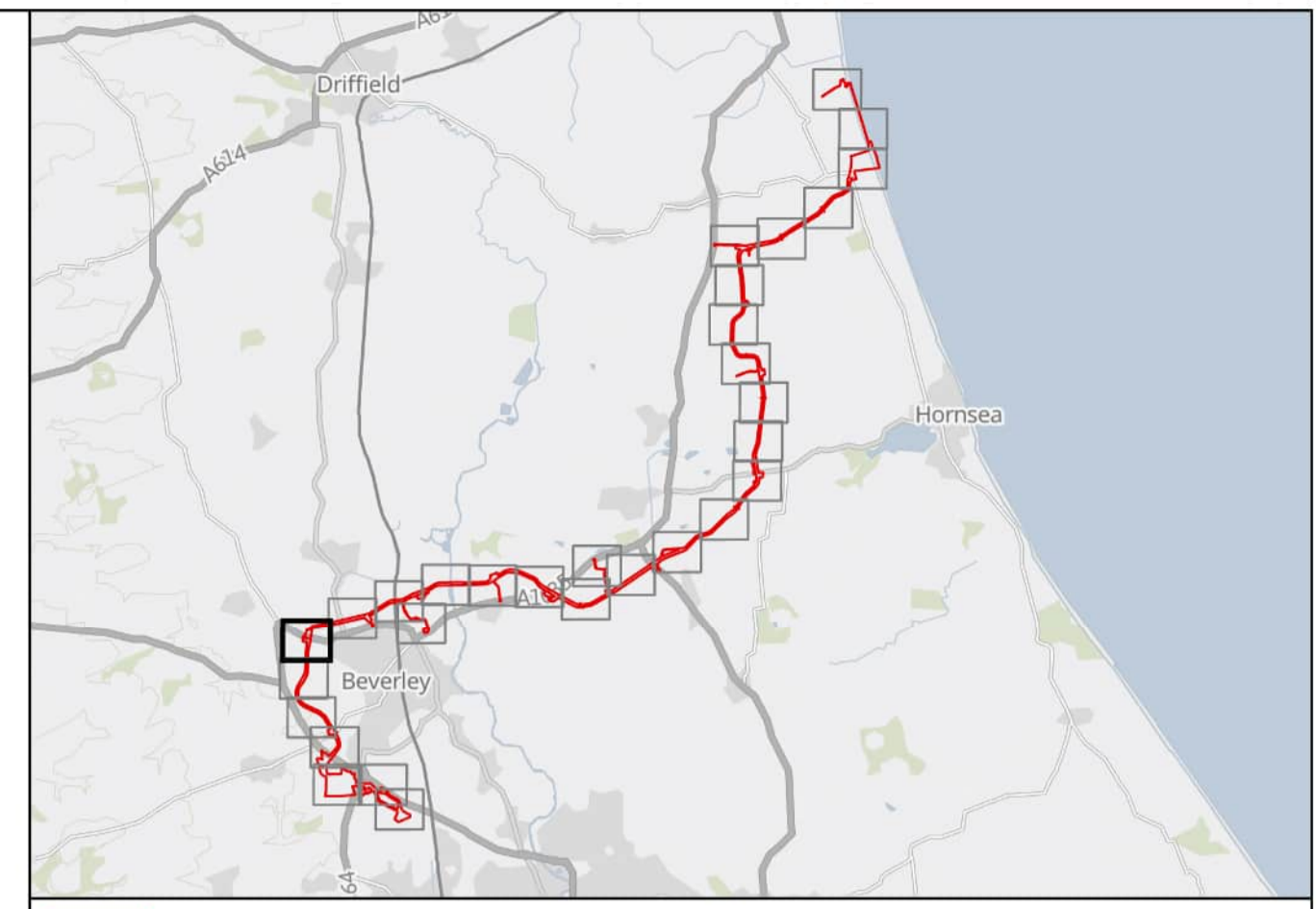
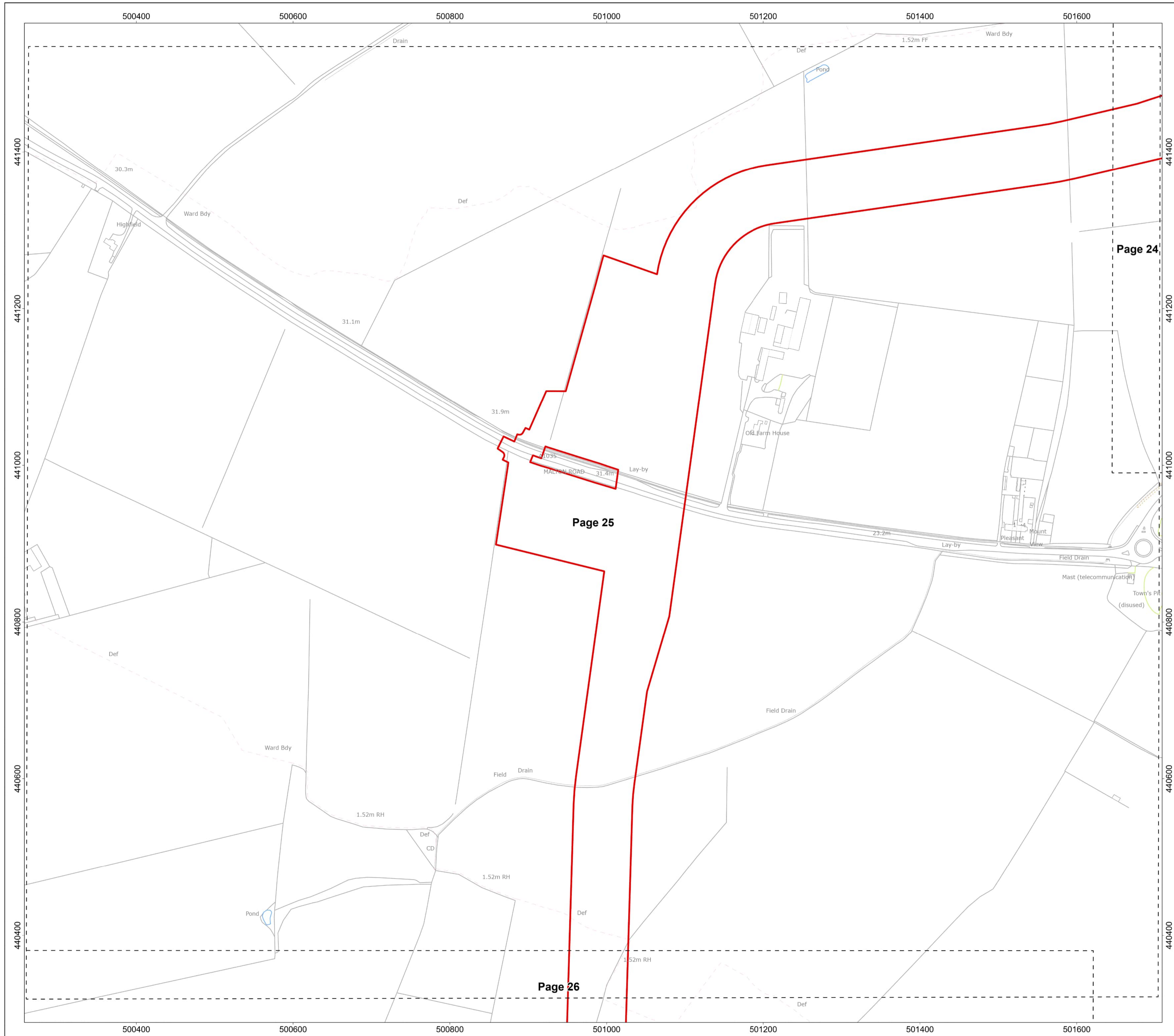
VER	DATE	REMARKS	DRAW	CHEK	APRD
0.1	02/01/2024	First Issue	SB	KD	RH
0.2	05/04/2024	Second Issue	SB	KD	RH
0.3	14/05/2024	Third Issue	SB	KD	RH
0.4	21/05/2024	Fourth Issue	SB	KD	RH

0 0.03 0.05 0.08 0.1 Km
 0 0.03 0.05 0.08 0.1 Miles

SCALE: 1:2,500 PLOT SIZE: A1
 DATUM: OSGB 1936 VERTICAL REF: N/A
 PRJ: British National Grid

Royal HaskoningDHV
 Enhancing Society Together

RWE



Onshore Order Limits
 Sheet Boundary


MAP NOTES / DATA SOURCES:
 Contains OS data © Crown Copyright and database right 2024
 Contains data from OS Zoomstack
 © Crown copyright and database rights 2024 Ordnance Survey 0100031673
 Contains public sector information licensed under the Open Government Licence v3.0; © East Riding of Yorkshire Council. Not to be used for Navigation

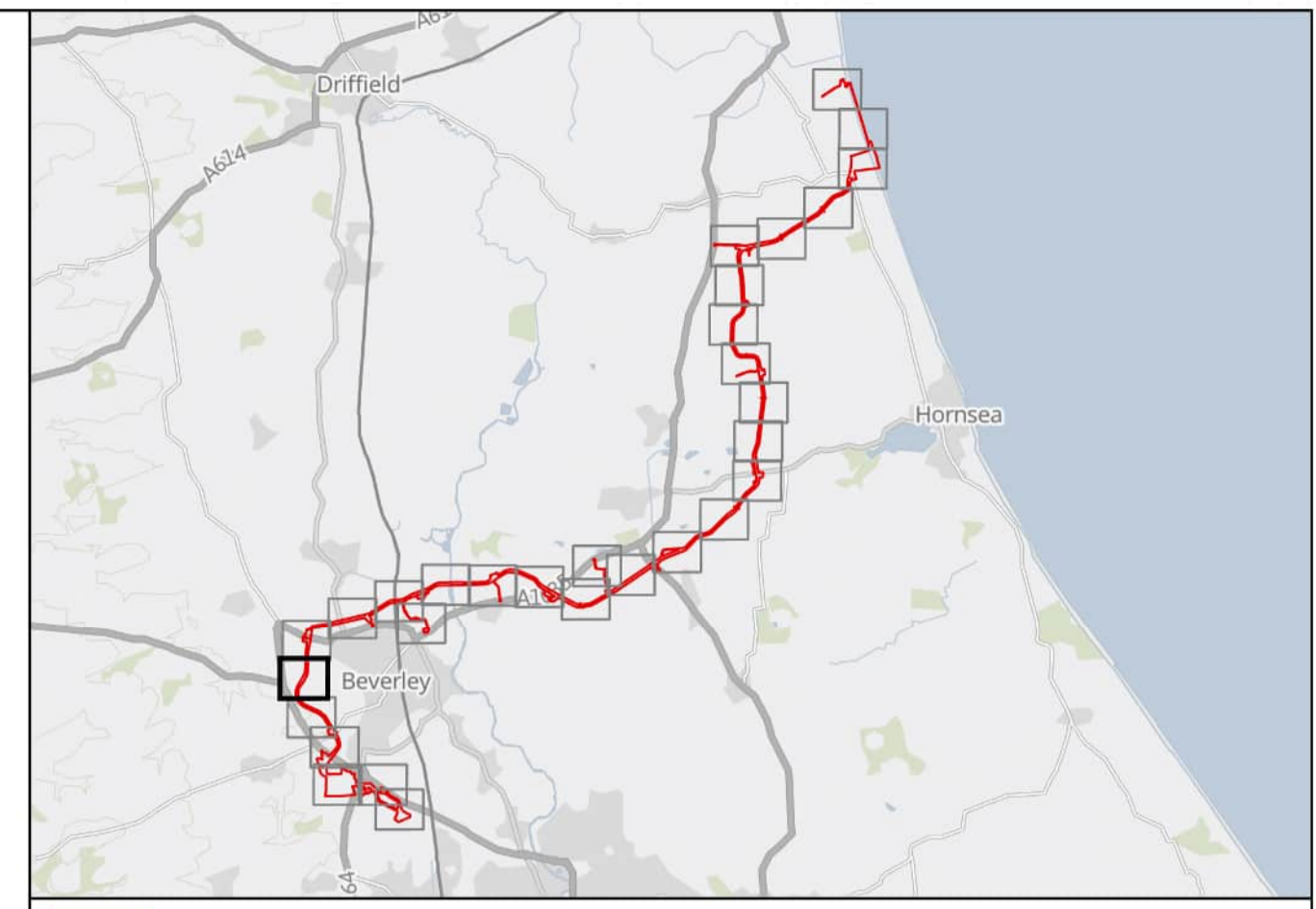
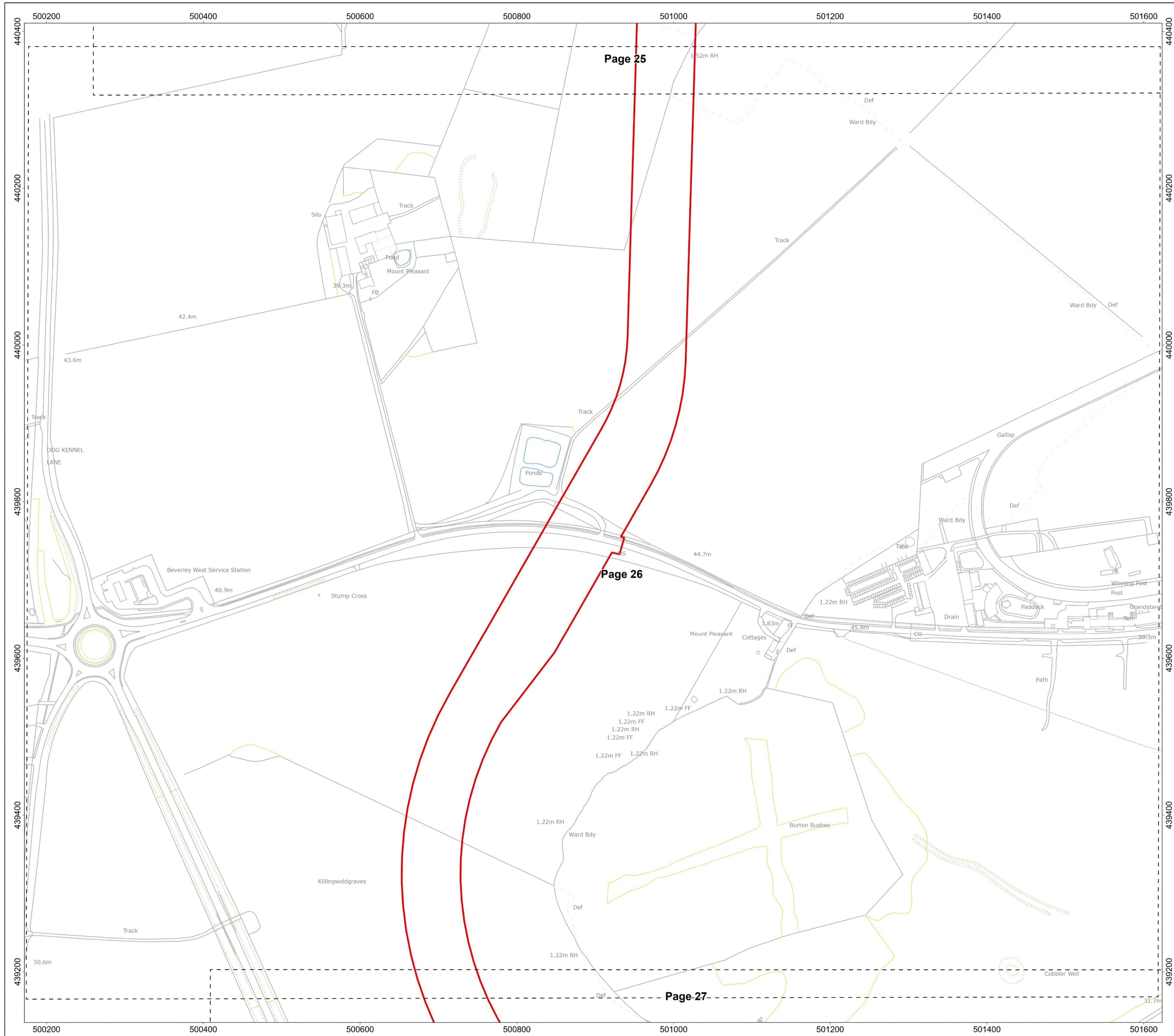
PROJECT TITLE
Dogger Bank South Offshore Wind Farms

DRAWING TITLE
Public Rights of Way Plan

DRAWING NUMBER: **PC2340-RHD-ON-ZZ-DR-Z-0688** PAGE NUMBER: **Page 25 of 31**

VER	DATE	REMARKS	DRAW	CHEK	APRD
0.1	02/01/2024	First Issue	SB	KD	RH
0.2	05/04/2024	Second Issue	SB	KD	RH
0.3	14/05/2024	Third Issue	SB	KD	RH
0.4	21/05/2024	Fourth Issue	SB	KD	RH





Onshore Order Limits
 Sheet Boundary


MAP NOTES / DATA SOURCES:
 Contains OS data © Crown Copyright and database right 2024
 Contains data from OS Zoomstack
 © Crown copyright and database rights 2024 Ordnance Survey 0100031673
 Contains public sector information licensed under the Open Government Licence v3.0; © East Riding of Yorkshire Council. Not to be used for Navigation

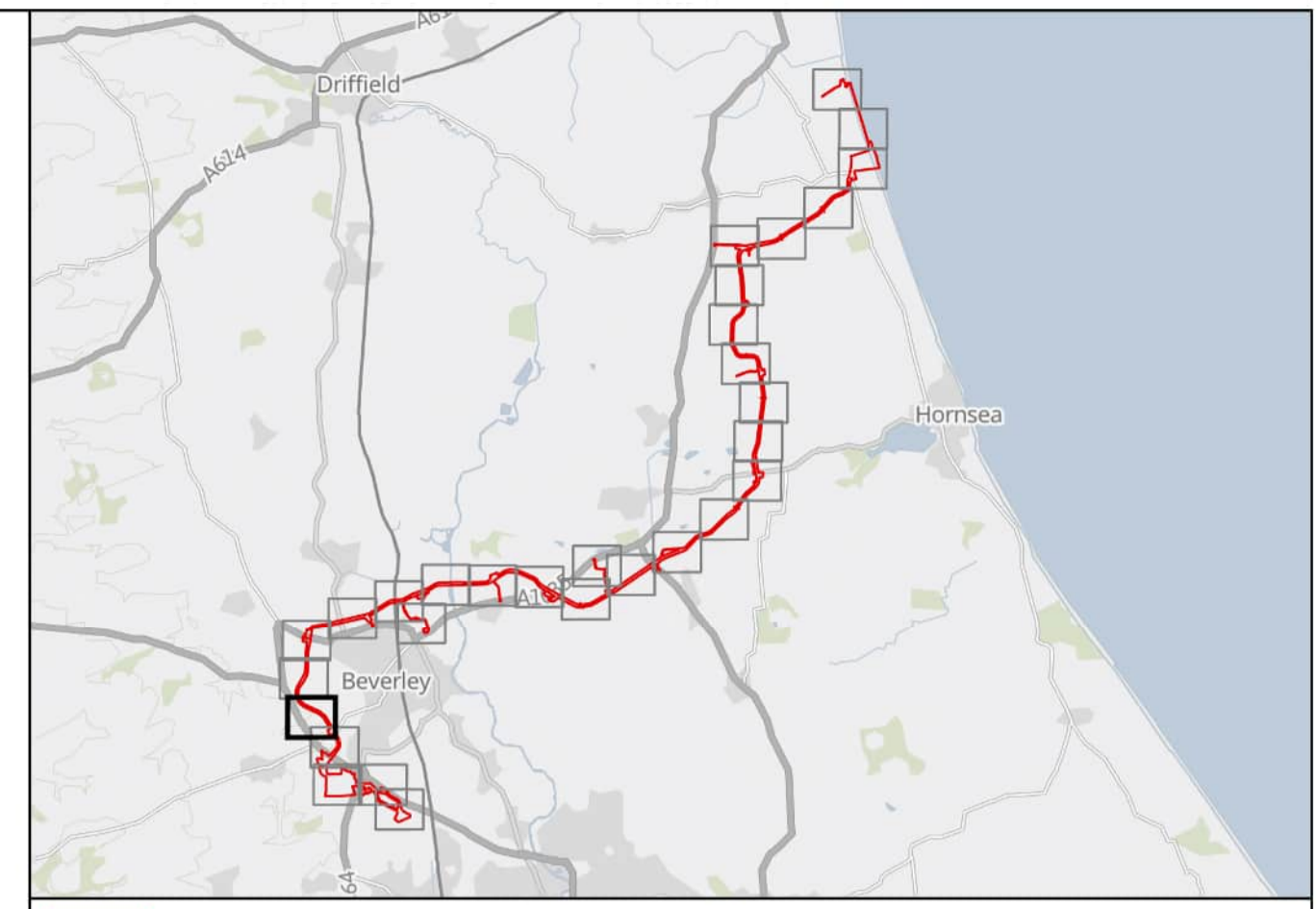
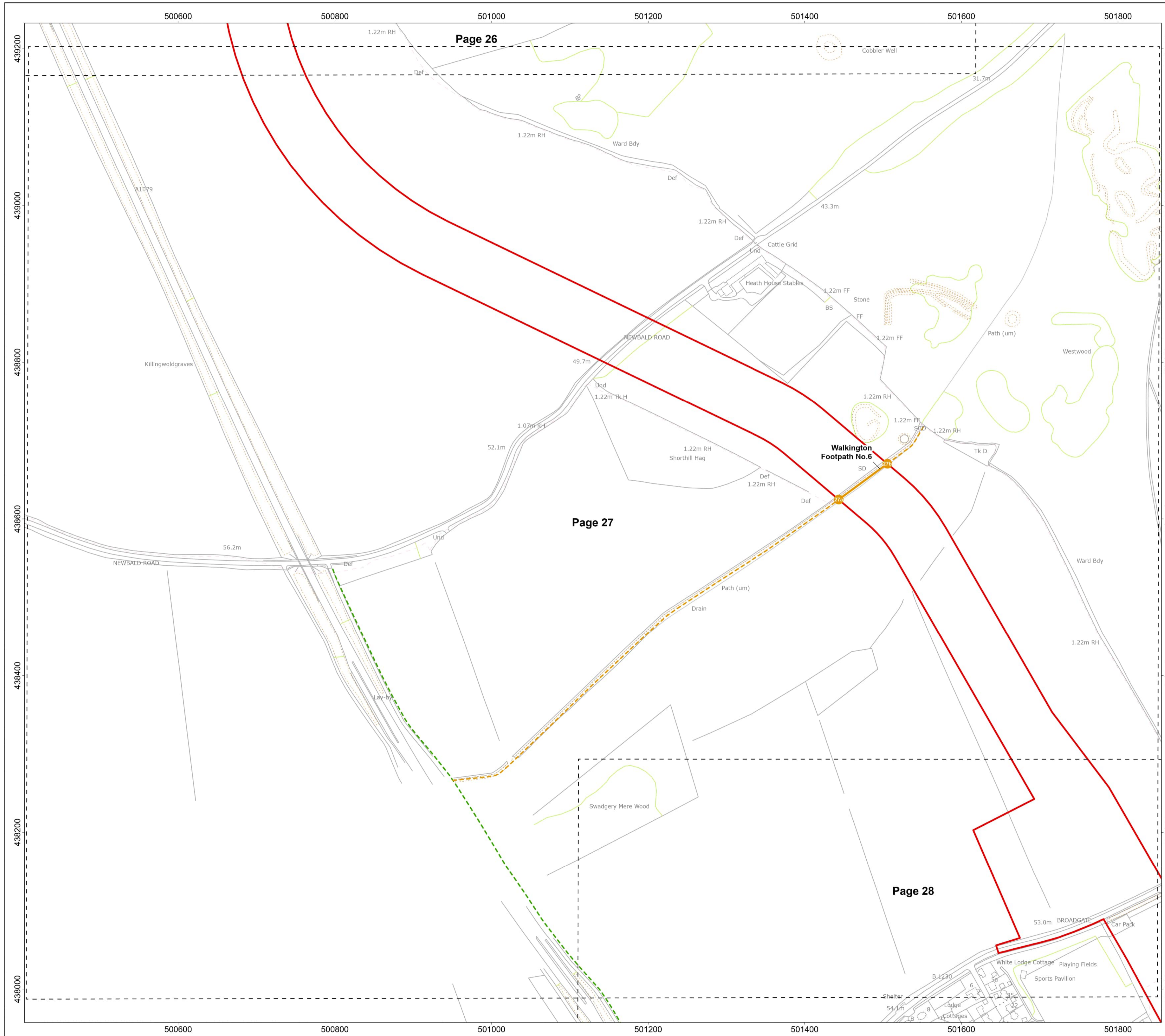
PROJECT TITLE
Dogger Bank South Offshore Wind Farms

DRAWING TITLE
Public Rights of Way Plan

DRAWING NUMBER: PC2340-RHD-ON-ZZ-DR-Z-0688 **PAGE NUMBER:** Page 26 of 31

VER	DATE	REMARKS	DRAW	CHEK	APRD
0.1	02/01/2024	First Issue	SB	KD	RH
0.2	05/04/2024	Second Issue	SB	KD	RH
0.3	14/05/2024	Third Issue	SB	KD	RH
0.4	21/05/2024	Fourth Issue	SB	KD	RH





- Onshore Order Limits
- Sheet Boundary
- Footpath
- Bridleway
- Extent of footpath referred to in Schedule 5 of the DCO
- Footpath points referred to in Schedule 5 of the DCO


MAP NOTES / DATA SOURCES:
 Contains OS data © Crown Copyright and database right 2024
 Contains data from OS Zoomstack
 © Crown copyright and database rights 2024 Ordnance Survey 0100031673
 Contains public sector information licensed under the Open Government Licence v3.0; © East Riding of Yorkshire Council. Not to be used for Navigation

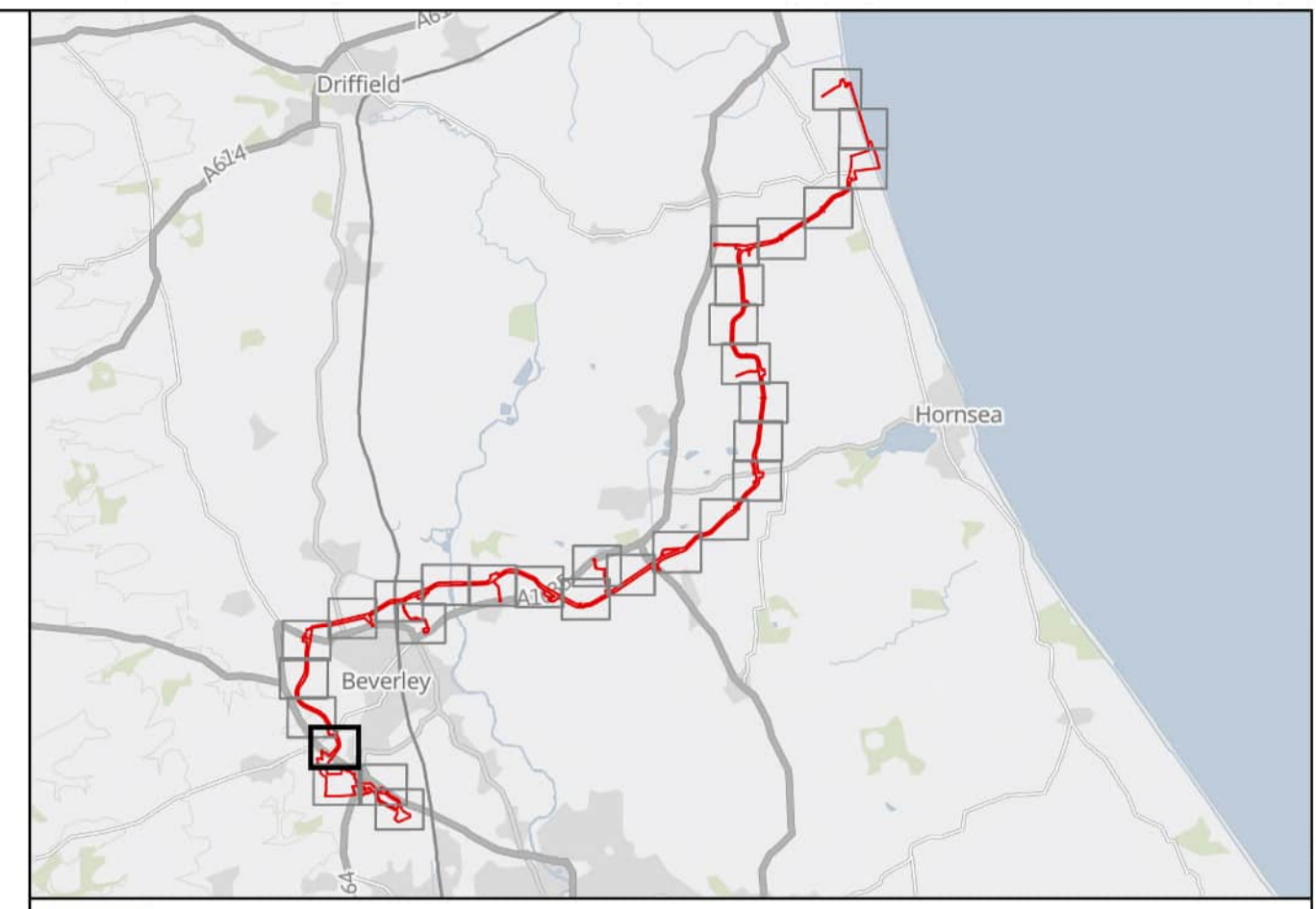
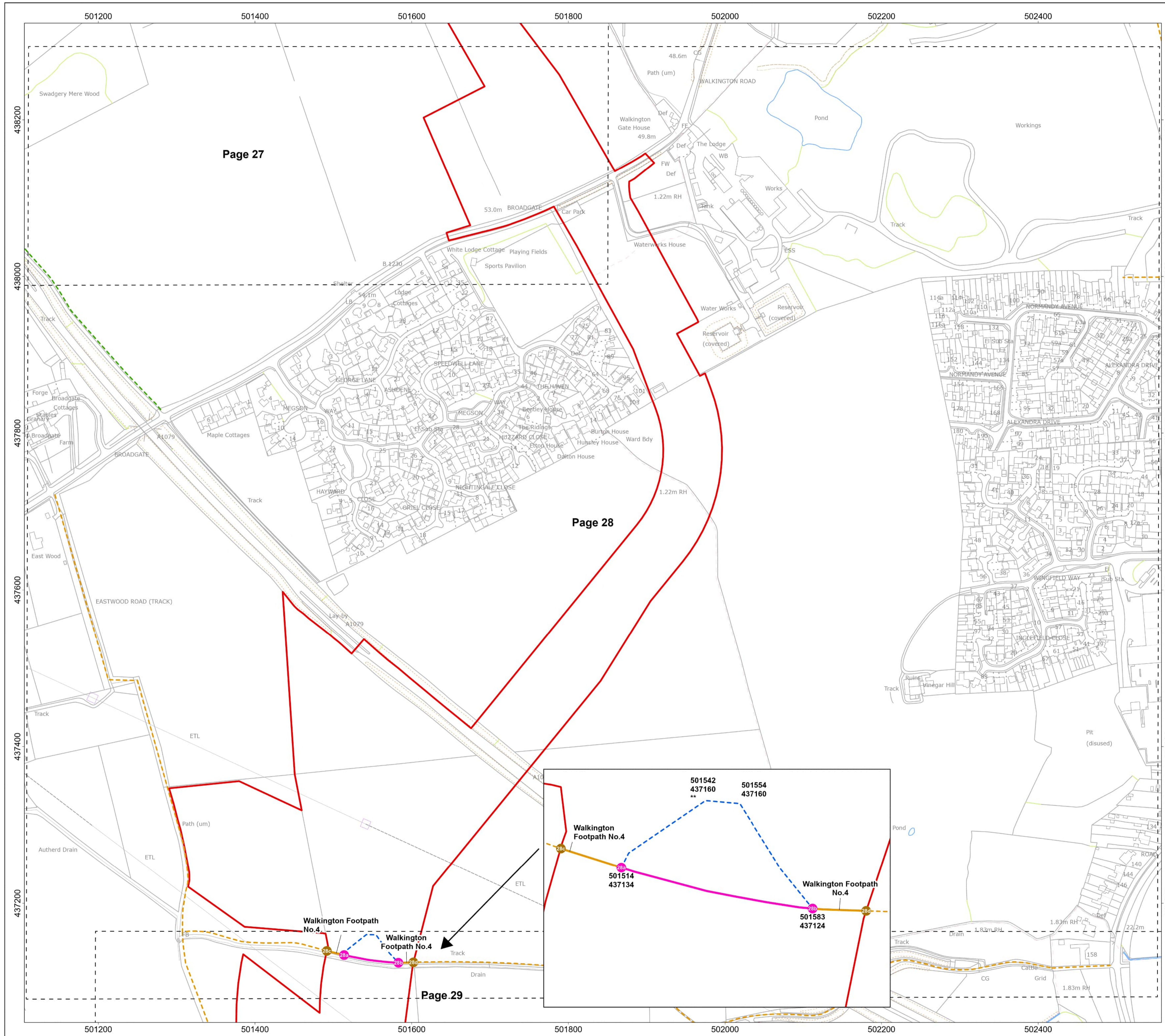
PROJECT TITLE
Dogger Bank South Offshore Wind Farms

DRAWING TITLE
Public Rights of Way Plan

DRAWING NUMBER: **PC2340-RHD-ON-ZZ-DR-Z-0688** PAGE NUMBER: **Page 27 of 31**

VER	DATE	REMARKS	DRAW	CHEK	APRD
0.1	02/01/2024	First Issue	SB	KD	RH
0.2	05/04/2024	Second Issue	SB	KD	RH
0.3	14/05/2024	Third Issue	SB	KD	RH
0.4	21/05/2024	Fourth Issue	SB	KD	RH





- Onshore Order Limits
- Sheet Boundary
- Footpath
- Bridleway
- Walkington Footpath No.4 Permanent Diversion as referred to in Schedule 5 of the DCO*
- Extent of PRoW to be permanently closed as referred to in Schedule 5 of the DCO
- Extent of footpath referred to in Schedule 5 of the DCO
- PRoW to be permanently closed points referred to in Schedule 5 of the DCO
- Remainder of the PRoW points referred to in Schedule 5 of the DCO

* Based on an indicative 'access for all' design including a ramp.
 ** Approximate coordinates are shown on this plan. Do not recreate any boundaries based on coordinates displayed.

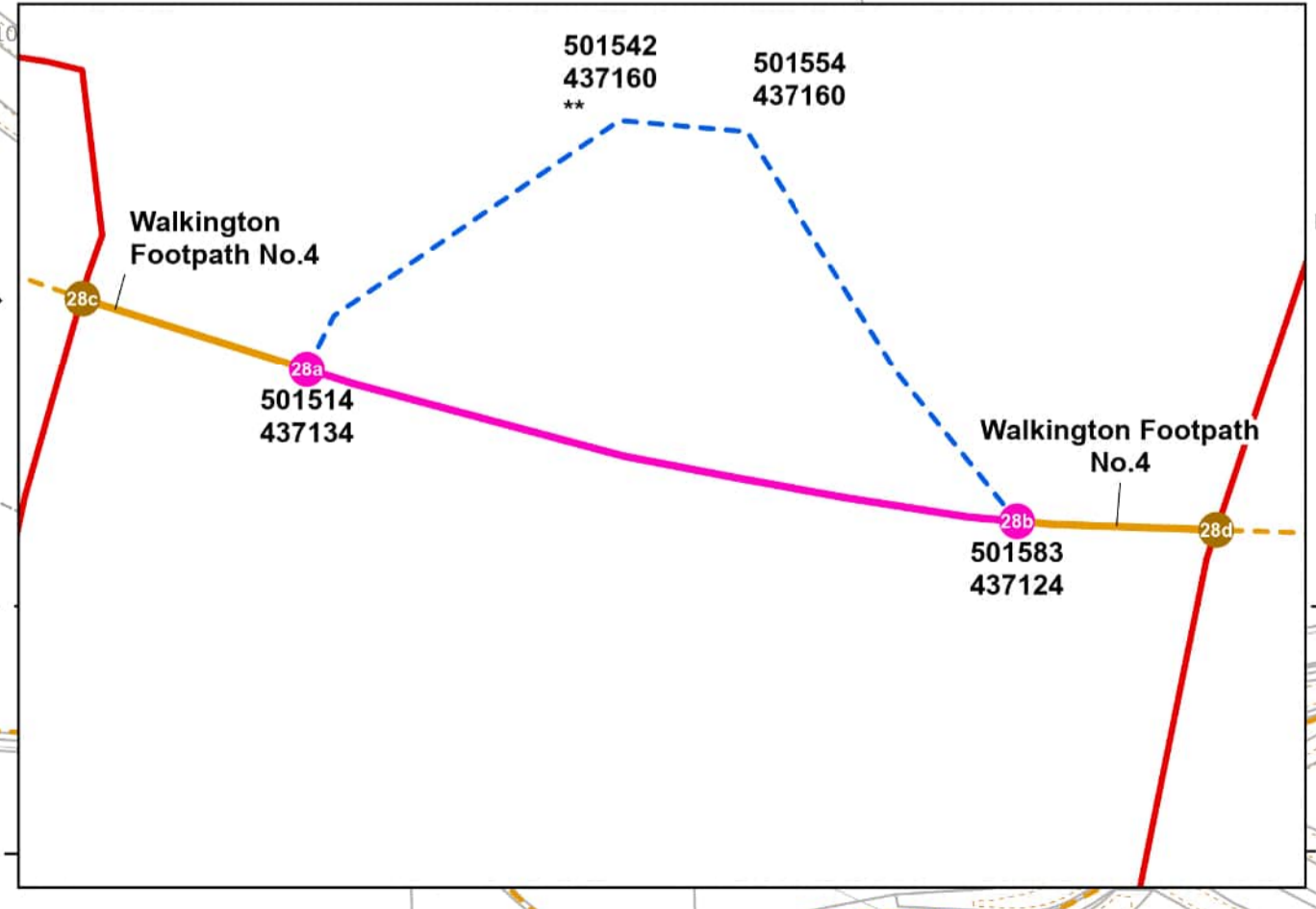

MAP NOTES / DATA SOURCES:
 Contains OS data © Crown Copyright and database right 2024
 Contains data from OS Zoomstack
 © Crown copyright and database rights 2024 Ordnance Survey 0100031673
 Contains public sector information licensed under the Open Government Licence v3.0; © East Riding of Yorkshire Council. Not to be used for Navigation

PROJECT TITLE
Dogger Bank South Offshore Wind Farms

DRAWING TITLE
Public Rights of Way Plan

DRAWING NUMBER: **PC2340-RHD-ON-ZZ-DR-Z-0688** PAGE NUMBER: **Page 28 of 31**

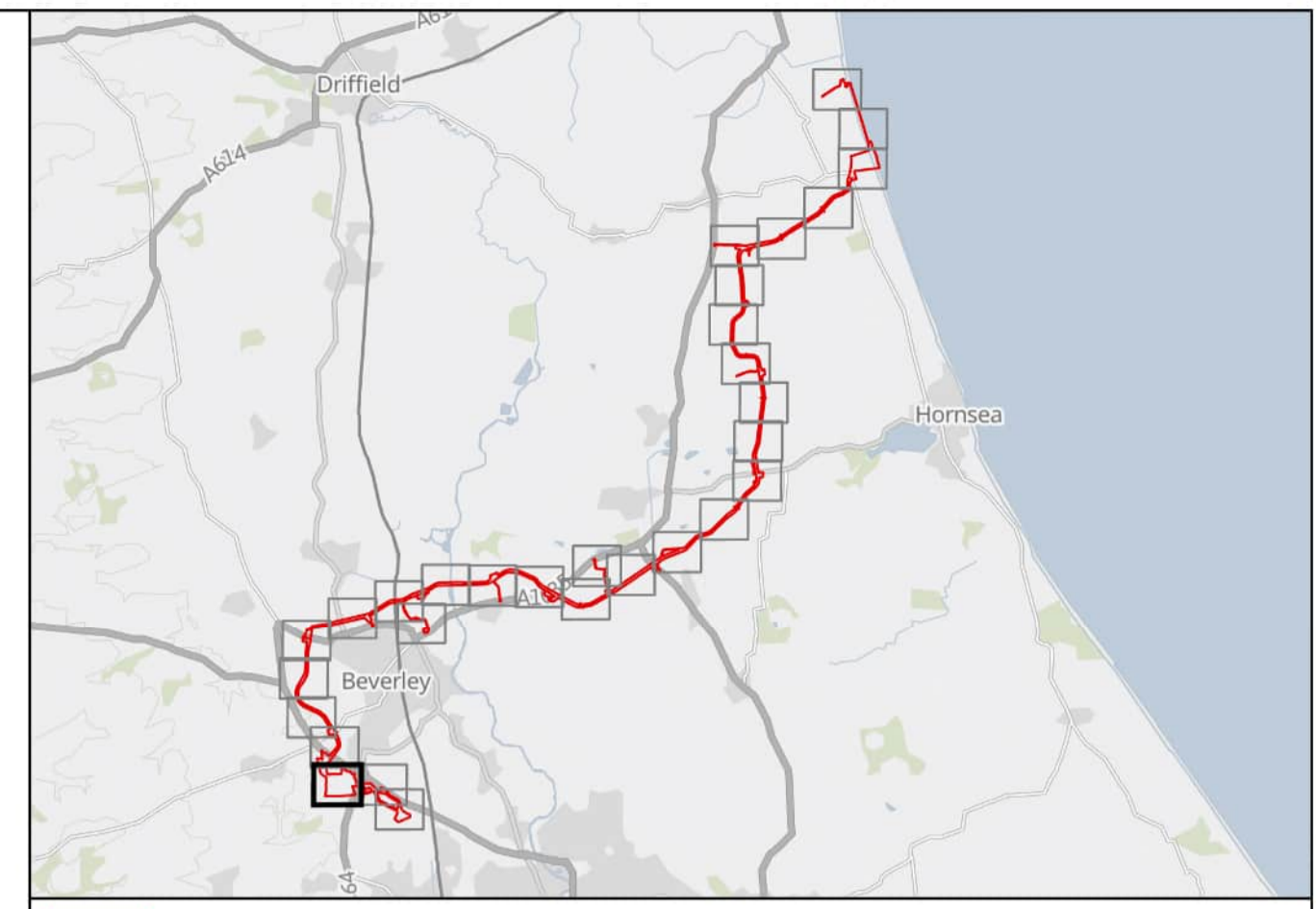
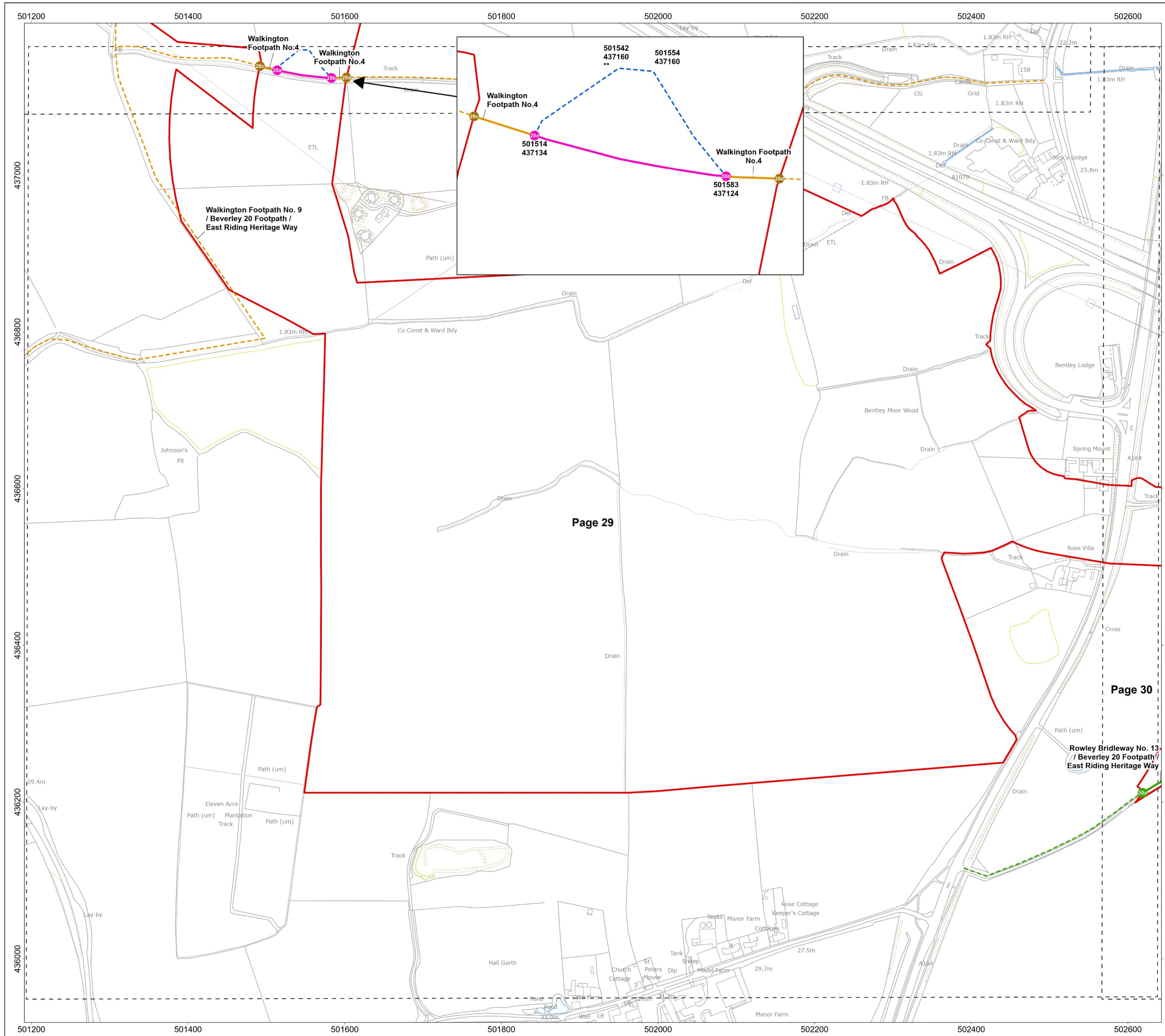
VER	DATE	REMARKS	DRAW	CHEK	APRD
0.1	02/01/2024	First Issue	SB	KD	RH
0.2	05/04/2024	Second Issue	SB	KD	RH
0.3	14/05/2024	Third Issue	SB	KD	RH
0.4	21/05/2024	Fourth Issue	SB	KD	RH



Page 27

Page 28

Page 29



- Onshore Order Limits
- Sheet Boundary
- Footpath
- Bridleway
- Walkington Footpath No.4 Permanent Diversion as referred to in Schedule 5 of the DCO*
- Extent of PRoW to be permanently closed as referred to in Schedule 5 of the DCO
- Extent of footpath referred to in Schedule 5 of the DCO
- Extent of bridleway referred to in Schedule 5 of the DCO
- Bridleway points referred to in Schedule 5 of the DCO
- PRoW to be permanently closed points referred to in Schedule 5 of the DCO
- Remainder of the PRoW points referred to in Schedule 5 of the DCO

* Based on an indicative 'access for all' design including a ramp.
 ** Approximate coordinates are shown on this plan. Do not recreate any boundaries based on coordinates displayed.


MAP NOTES / DATA SOURCES:
 Contains OS data © Crown Copyright and database right 2024
 Contains data from OS Zoomstack
 © Crown copyright and database rights 2024 Ordnance Survey 0100031673
 Contains public sector information licensed under the Open Government Licence v3.0; © East Riding of Yorkshire Council. Not to be used for Navigation

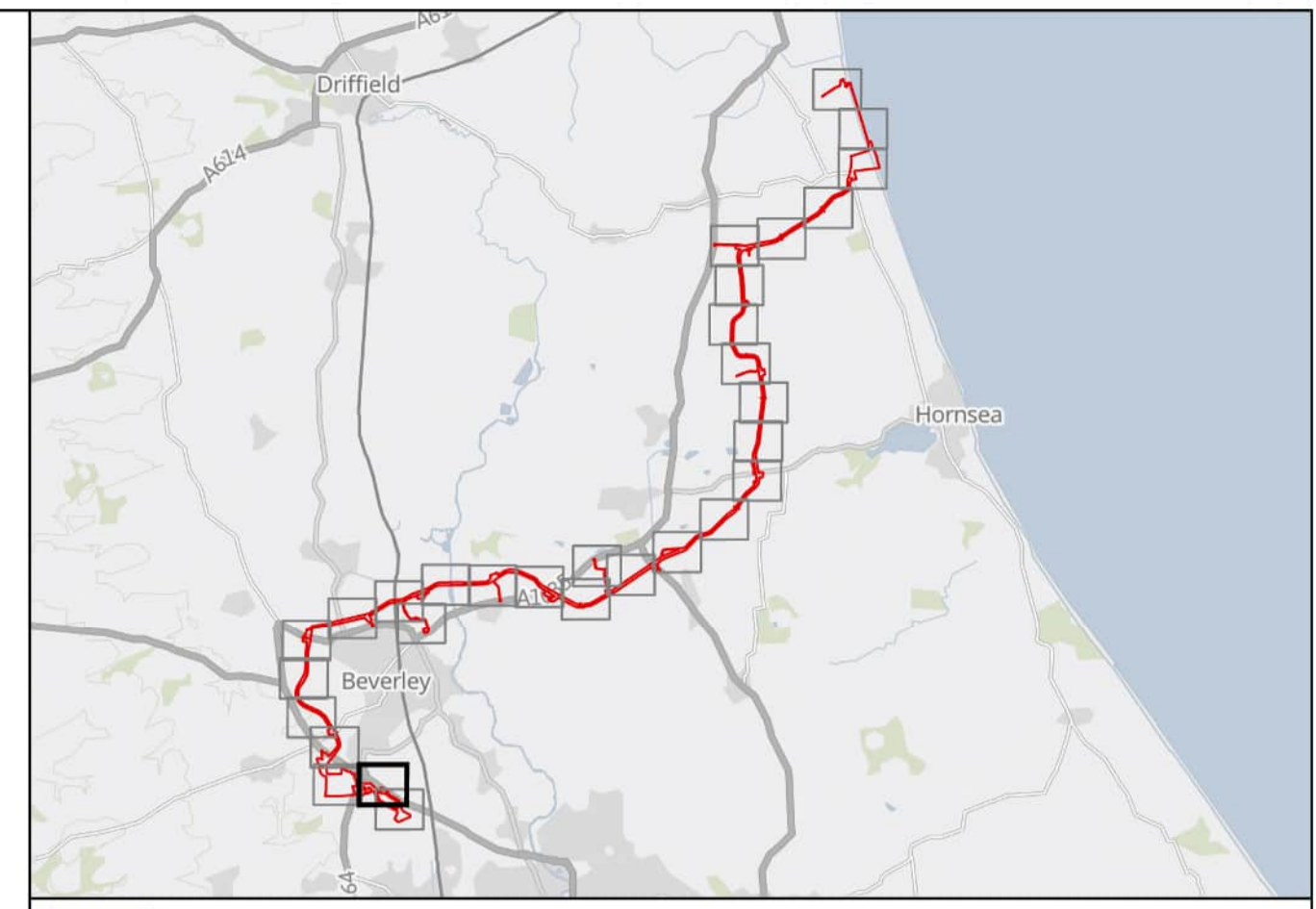
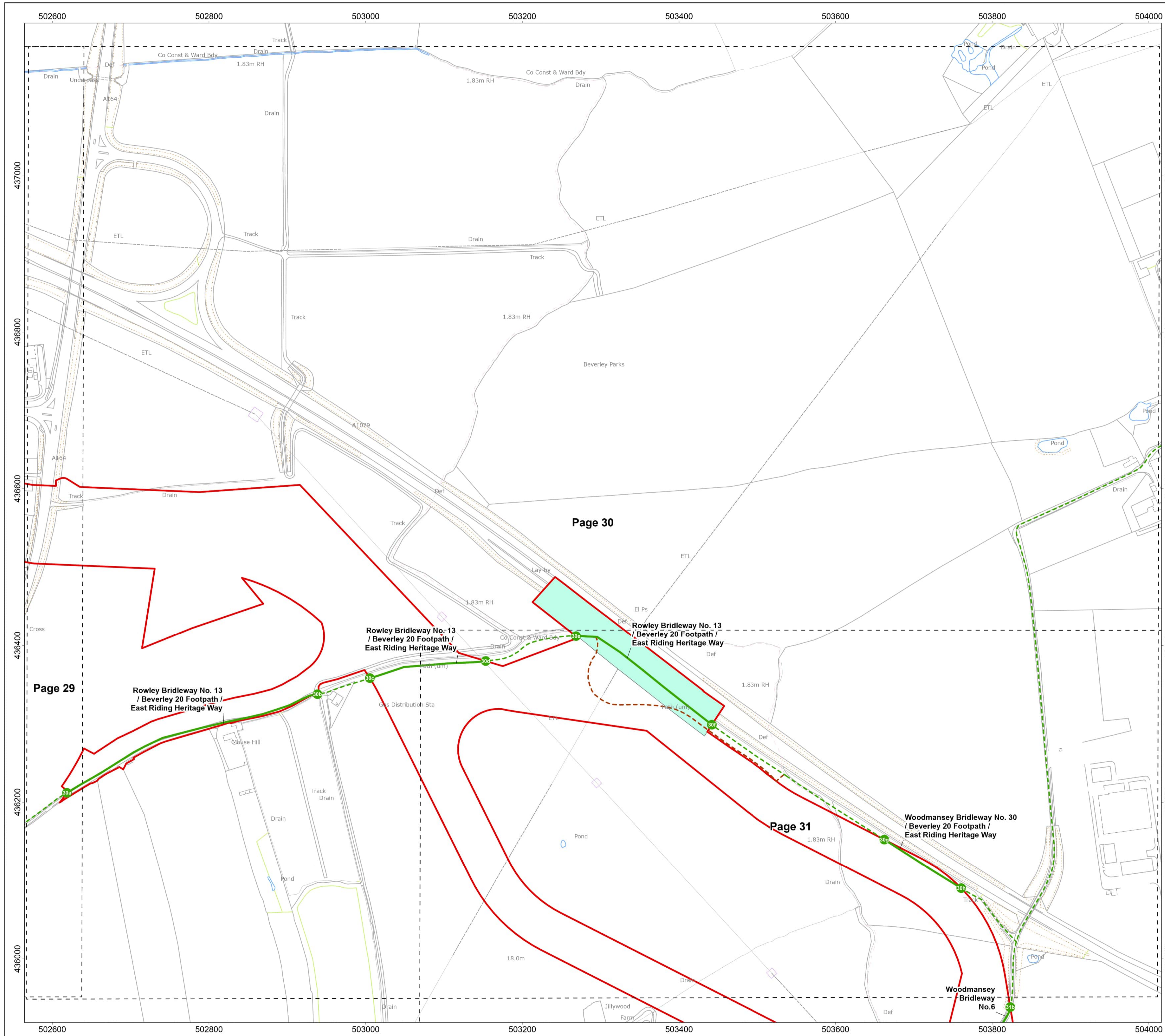
PROJECT TITLE
Dogger Bank South Offshore Wind Farms

DRAWING TITLE
Public Rights of Way Plan

DRAWING NUMBER: **PC2340-RHD-ON-ZZ-DR-Z-0688** PAGE NUMBER: **Page 29 of 31**

VER	DATE	REMARKS	DRAW	CHEK	APRD
0.1	02/01/2024	First Issue	SB	KD	RH
0.2	05/04/2024	Second Issue	SB	KD	RH
0.3	14/05/2024	Third Issue	SB	KD	RH
0.4	21/05/2024	Fourth Issue	SB	KD	RH





- Onshore Order Limits
- Sheet Boundary
- Hornsea 4 Permanent PROW Diversion
- Temporary Access Road
- Bridleway
- Extent of bridlesway referred to in Schedule 5 of the DCO
- Bridleway points referred to in Schedule 5 of the DCO

MAP NOTES / DATA SOURCES:
 Contains OS data © Crown Copyright and database right 2024
 Contains data from OS Zoomstack
 © Crown copyright and database rights 2024 Ordnance Survey 0100031673
 Contains public sector information licensed under the Open Government Licence v3.0; © East Riding of Yorkshire Council. Not to be used for Navigation

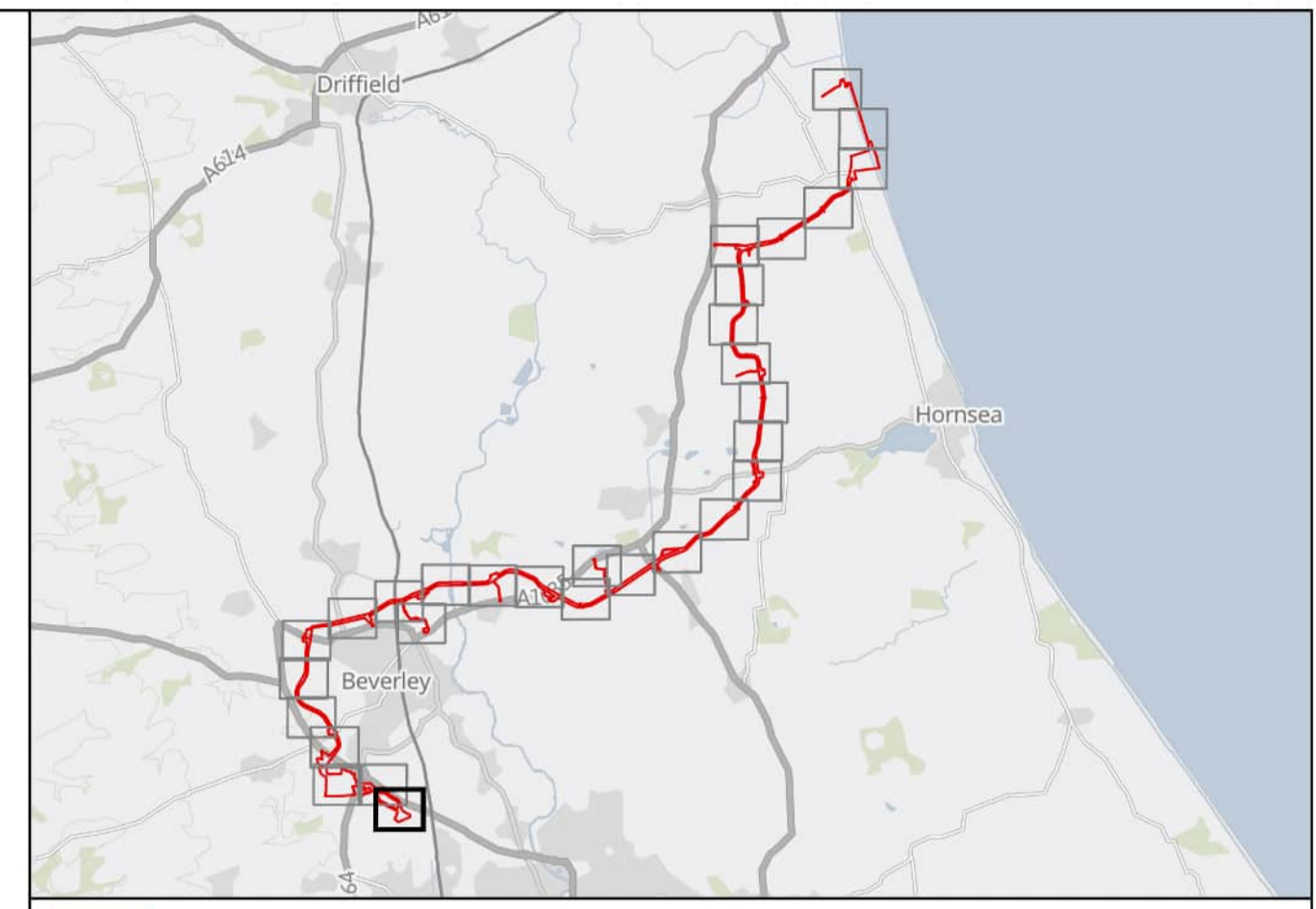
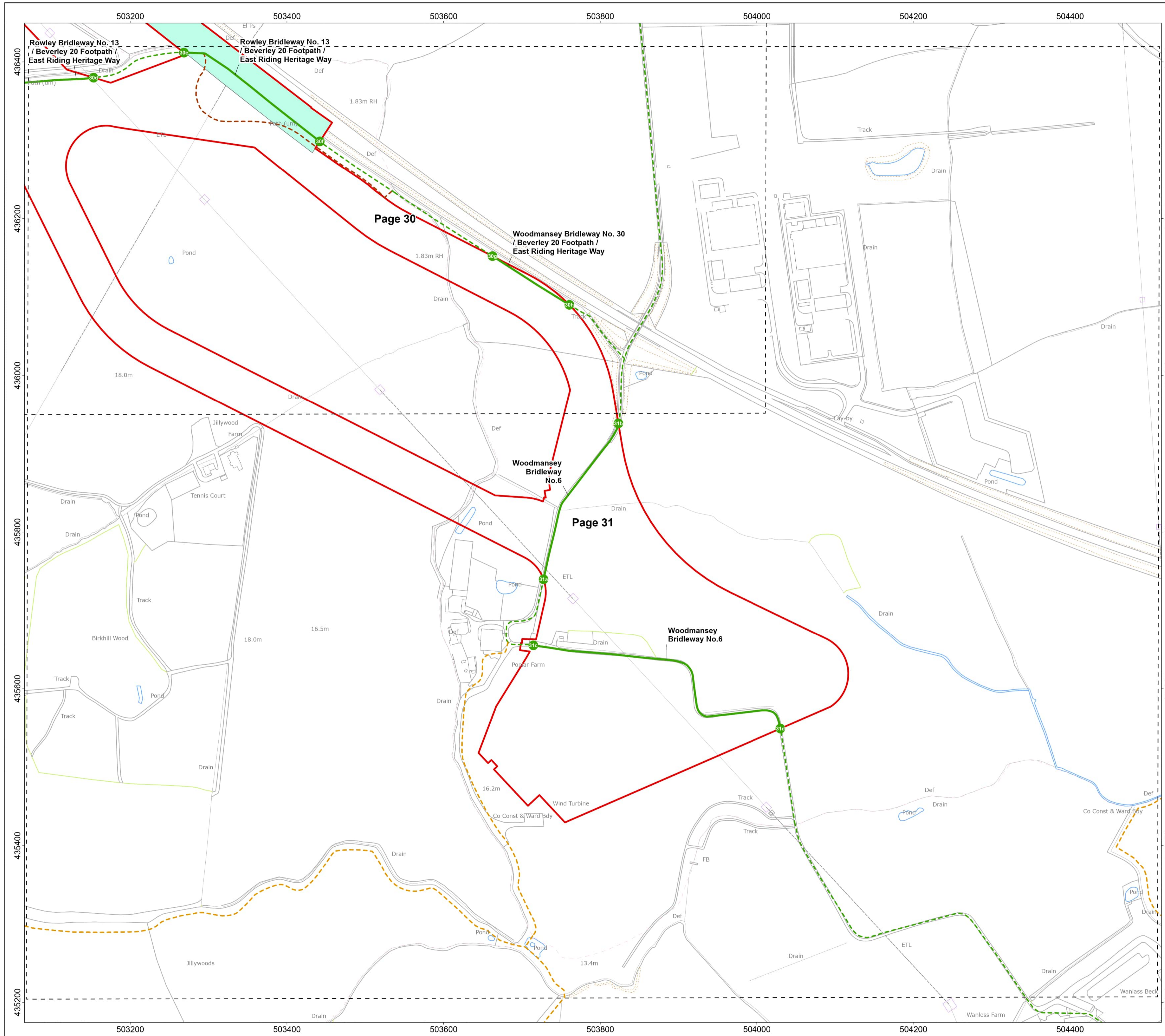
PROJECT TITLE
Dogger Bank South Offshore Wind Farms

DRAWING TITLE
Public Rights of Way Plan

DRAWING NUMBER: **PC2340-RHD-ON-ZZ-DR-Z-0688** PAGE NUMBER: **Page 30 of 31**

VER	DATE	REMARKS	DRAW	CHEK	APRD
0.1	02/01/2024	First Issue	SB	KD	RH
0.2	05/04/2024	Second Issue	SB	KD	RH
0.3	14/05/2024	Third Issue	SB	KD	RH
0.4	21/05/2024	Fourth Issue	SB	KD	RH





- Onshore Order Limits
- Sheet Boundary
- Hornsea 4 Permanent PROW Diversion
- Temporary Access Road
- Footpath
- Bridleway
- Extent of bridleway referred to in Schedule 5 of the DCO
- Bridleway points referred to in Schedule 5 of the DCO

MAP NOTES / DATA SOURCES:
 Contains OS data © Crown Copyright and database right 2024
 Contains data from OS Zoomstack
 © Crown copyright and database rights 2024 Ordnance Survey 0100031673
 Contains public sector information licensed under the Open Government Licence v3.0; © East Riding of Yorkshire Council. Not to be used for Navigation

PROJECT TITLE
Dogger Bank South Offshore Wind Farms

DRAWING TITLE
Public Rights of Way Plan

DRAWING NUMBER: **PC2340-RHD-ON-ZZ-DR-Z-0688** PAGE NUMBER: **Page 31 of 31**

VER	DATE	REMARKS	DRAW	CHEK	APRD
0.1	02/01/2024	First Issue	SB	KD	RH
0.2	05/04/2024	Second Issue	SB	KD	RH
0.3	14/05/2024	Third Issue	SB	KD	RH
0.4	21/05/2024	Fourth Issue	SB	KD	RH

